

**NOTICE!!**

**These documents have been scanned!**

**Do not place un-scanned documents beneath this notice!**

**Do not remove this notice from this file!**

GPO Jacket No. 560-102  
Print Order 61540  
Rise Business Services, LLC  
Job=AZ15 5/20/2019



Box Number= AZ15071



Claim Begin-End: AMC396777-AMC396779

1 Initial Receipt



AZ15071-1

AMC396777-AMC397260

**United States Department of the Interior  
Bureau of Land Management  
BUSINESS & SUPPORT SVCS DIV  
ONE N CENTRAL AVE SUITE 800  
PHOENIX, AZ 85004 -4427  
Phone: (602) 417-9200**

Receipt

No: 1923123

<b>Transaction #:</b> 1985931		
<b>Date of Transaction:</b> 05/18/2009		
<b>CUSTOMER:</b>	PANOS GIANNEOTIS 16772 W BELL RD STE 110 SURPRISE, AZ 85374-9702 US	

LINE #	QTY	DESCRIPTION	REMARKS	UNIT PRICE	TOTAL
1	3.00	LOCATABLE MINERALS / MINING CLAIMS-NEW,UNADJUD, ONE OR MORE AUTH NOS / NEW MINING CLAIM LOCATION FEE \$30 <b>CASES:</b> AMC396777/\$30.00, AMC396778/\$30.00, AMC396779/\$30.00		- n/a -	90.00
2	3.00	LOCATABLE MINERALS / MINING CLAIMS-NEW,UNADJUD, ONE OR MORE AUTH NOS / NEW MINING CLAIM PROCESSING FEE \$15 <b>CASES:</b> AMC396777/\$15.00, AMC396778/\$15.00, AMC396779/\$15.00		- n/a -	45.00
3	3.00	LOCATABLE MINERALS / MINING CLAIMS-NEW,UNADJUD, ONE OR MORE AUTH NOS / NEW MINING CLM MAINT FEE \$125 (1993) <b>CASES:</b> AMC396777/\$125.00, AMC396778/\$125.00, AMC396779/\$125.00		- n/a -	375.00
<b>TOTAL:</b>					<b>\$510.00</b>

PAYMENT INFORMATION			
NOTE: Items will appear on credit card statement as "Bureau of Land Mgmt CO".			
1	<b>AMOUNT:</b>	510.00	<b>POSTMARKED:</b> N/A
	<b>TYPE:</b>	CREDIT CARD	<b>RECEIVED:</b> 05/18/2009
	<b>NAME:</b>	GIANNEOTIS, PANOS 16772 W BELL RD STE 110 SURPRISE AZ 85374-9702 US	
	<b>CARD NO:</b>	XXXXXXXXXXXX9667	<b>AUTH CODE:</b> 063447
	<b>NAME ON CARD:</b>	GIANNEOTIS DENNIS	
	<b>EXPIRES:</b>	10/2009	





	SIGNATURE:	
--	------------	--

REMARKS

This receipt was generated by the automated BLM Collections and Billing System and is a paper representation of a portion of the official electronic record contained therein.

**NOTICE!!**

**These documents have been scanned!**

**Do not place un-scanned documents beneath this notice!**

**Do not remove this notice from this file!**

GPO Jacket No. 560-102  
Print Order 61540  
Rise Business Services, LLC  
Job=AZ15 5/20/2019



Box Number= AZ15071



Claim Begin-End: AMC396777-AMC396779

2 Correspondence



AZ15071-1

AMC396777-AMC397260



# United States Department of the Interior



BUREAU OF LAND MANAGEMENT

Arizona State Office

One North Central Avenue, Suite 800

Phoenix, Arizona 85004-4427

www.blm.gov/az/

**JUN 24 2016**

In Reply Refer To:

3800 (9200)PB

AMC376837; AMC396777

CERTIFIED MAIL – RETURN RECEIPT REQUESTED NO. 7015 1520 0002 6611 0243

## NOTICE

Jackpot Minerals LLC	:	This Notice Affects Those Claims
16772 W. Bell Rd. #110-417	:	Shown in the Block Below.
Surprise, AZ 85374	:	

---

AMC376850 – AMC376851; AMC396777 – AMC396779

Nine East, Nine West, Plomosa 9, Jackpot, Plomosa 4

---

### Association Placer Mining Claims Documentation or Amendments Required

The mining claims listed above are association placer mining claims that are over 20 acres in size. The claims were originally located with the required number of locators to meet the 20-acre per locator requirement. However, the claims are now held by a smaller group of claimants than originally located them and are therefore not in compliance with the legal requirements.

By law, each individual claimant is allowed to hold a maximum of 20 acres per claim. A corporation is considered to be a single entity that is allowed to hold a maximum of 20 acres per claim. In accordance with 43 CFR 3833.33 you may transfer, sell, or otherwise convey an association placer mining claim at any time to an equal or greater number of mining claimants. If you want to transfer an association placer claim to an individual or an association that is smaller in number than the association that located the claim you (a) must have discovered a valuable mineral deposit before the transfer; or (b) upon notice from the Bureau of Land Management (BLM), you must reduce the acreage of the claim, if necessary, so that you meet the 20-acre per locator limit.

30 7/29



On March 29, 2012, the BLM sent you a notice requesting that you show compliance with 43 CFR 3833.33 by providing either documentation of a discovery of a valuable mineral deposit, for each of the five claims listed above, prior to the claims being transferred on February 22, 2010, from the original locators to Placer Mining Corporation, and on February 23, 2012, from Placer Mining Corporation to Jackpot Minerals LLC., or reducing the claim acreage to 20 acres per claim as allowed by law.

On April 16, 2012, information was provided to this office with the intent to show that a valuable mineral deposit existed on the claims prior to the transfers.

The BLM determined that the information was incomplete to show that a valuable mineral deposit existed prior to the transfer of the claims to you.

The BLM is hereby giving you an opportunity to provide more information to prove discovery prior to the date whereby the following claims were transferred to a smaller number of claimants:

<b>Claim Name</b>	<b>TOTAL ACRES</b>	<b>BLM Claim Number</b>	<b>Location: Gila and Salt River Meridian</b>
NINE EAST	160	AMC376850	T. 3N., R.18W., sec. 9, SE¼.
NINE WEST	160	AMC376851	T. 3N., R.18W., sec. 9, SW¼.
PLOMOSA 9	160	AMC396777	T. 3N., R.18W., sec. 9, NW¼.
JACKPOT	140	AMC396778	T. 3N., R.18W., sec. 4, SW¼.
PLOMOSA 4	130	AMC396779	T. 3N., R.18W., sec. 4, SE¼.

As stated in the attached Certified Review Mineral Examiner memorandum, the claimant should fully describe the reasons why the deposit claimed is believed to be a valuable mineral deposit. This should include sufficient details so that a mineral examiner can determine that the claim owner had a reasonable prospect of success in developing placer gold deposit at the time of transfer. Information or additional information is needed on the following:

- General Geology: complete description of general geology
- Economic Geology: complete description of economic geology and mineralization
- Description of Mineral Deposit: complete description of mineral deposit as to quantity and quality (ore reserves by grade)
- Mining Method: description of mining and extraction method
- Economic Analysis: economic analysis, including actual or estimated mining, processing and other costs, value or price of the gold recovered and estimated profitability, including estimated costs of reclamation as may be required under law or regulation

Without this information we cannot determine if the claims are being properly held by a smaller number of claimants than required to meet the 1 claimant per each 20 acres of the claim requirement. Therefore, we are requiring that the above listed information be submitted to this office for review by a mineral examiner.

This required information must be dated **prior** to the date of transfer. If you do not have this information, then you must amend the claims listed above, reducing the acreage to 20 acres per claimant as allowed by law.

We must receive either this additional documentation supporting a discovery of a valuable mineral deposit, or amendments within 30 days of your receipt of this notice. If the required documentation or the amendments are not received within the 30-day timeframe the mining claims will be declared forfeited and void. If amendments are filed, there is a \$10 BLM processing fee for each amendment. The amendments must also be filed with the county.

If additional information is required, please contact Pauline Brown at 602-417-9360. Please include your AMC serial number(s) on all correspondence.



Rebecca Heick  
Deputy State Director  
Lands, Minerals and Energy Division

Enclosure(s)

SENDER: COMPLETE THIS SECTION

- Complete items 1, 2, and 3.
- Print your name and address on the reverse so that we can return the card to you.
- Attach this card to the back of the mailpiece, or on the front if space permits.

1. Article Addressed to:

JACKPOT MINERALS LLC  
 16772 W BELL RD #110-417  
 SURPRISE AZ 85374  
 920/PB/AMC376837/396777



9590 9402 1512 5362 5641 41

2. Article Number (Transfer from service label)

7015 1520 0002 6611 0243

PS Form 3811, July 2015 PSN 7530-02-000-9053

COMPLETE THIS SECTION ON DELIVERY

A. Signature

X *Kristofer L*

- Agent
- Addressee

B. Received by (Printed Name)

*Kristofer L*

C. Date of Delivery

*7/29/16*

- D. Is delivery address different from item 1?  Yes
- if YES, enter delivery address below:  No

3. Service Type

- Adult Signature
- Adult Signature Restricted Delivery
- Certified Mail®
- Certified Mail Restricted Delivery
- Collect on Delivery
- Collect on Delivery Restricted Delivery
- Insured Mail
- Priority Mail Express®
- Registered Mail™
- Registered Mail Restricted Delivery
- Return Receipt for Merchandise
- Signature Confirmation™
- Signature Confirmation Restricted Delivery

USPS TRACKING#

9590 9402 1512 5362 5641 41

United States Postal Service

RECEIVED  
BLM ARIZONA STATE OFFICE  
2016 JUL -5 A 9:01  
PHOENIX, ARIZONA

UNITED STATES  
DEPARTMENT OF THE INTERIOR  
Bureau of Land Management  
Arizona State Office  
One N. Central Avenue, Suite 800  
Phoenix, AZ 85004-4427

First-Class Mail  
Postage & Fees Paid  
USPS  
Permit No. G-10

7/29/16 Domestic Return Receipt



OCT 19 2009

In Reply Refer To:  
3800 (9330) AB  
AMC396777

NOTICE

Mike, Joe, William F, William V Neal	:	AMC396777 - 396779
Patrick Neely	:	
Tracy Jones	:	
Harold Hocker	:	
P. D. Giannetis	:	
16772 W. Bell Road #110	:	
Surprise, Arizona 85388	:	

Locator Requirements for  
Association Placer Mining Claims

The Bureau of Land Management (BLM), Arizona State Office received your location notices for the association placer mining claims listed above. The claims have 8 locators and are 160 acres in size. The names listed above were included as the locators of these claims.

The purpose of this letter is to remind you that you must be qualified to locate an association placer mining claim and that your mining claim must conform to the requirements of Federal law, 30 U.S.C. §§ 35, 36, and regulations 43 CFR 3832.22. These laws allow the location of mining claims greater than 20 acres so long as each of the locators has a bona fide interest in the claims, and has located the claims independently, for their own self-interest, and in good faith. The law is well established that a person cannot use the names of his friends, relatives, or employees as dummy locators in order to locate for his own benefit a greater area of placer ground than is allowable by law. A claim located using dummy locators is not a valid mining claim.


By recording these documents with BLM you are representing to the United States government that you meet the qualifications for locating an association placer claim and that you are not using the names of other persons as dummy locators (fictitious locators) to locate more than 20 acres per claim for your own benefit. In accordance with 43 CFR 3830.9, if you file a document that you know contains false, erroneous, or fictitious information or statements, you may be

subject to criminal penalties under 18 U.S.C. 1001 and 43 U.S.C. 1212. The maximum penalty is 5 years in prison and/or a fine of \$250,000.

If, after reviewing the information in this letter you determine that you do not, in fact, qualify to locate an association placer mining claim, please relinquish the association placer mining claims and relocate as an individual placer mining claim under 43 CFR 3832.22(b).

In accordance with 43 CFR 3833.33, you may transfer, sell, or otherwise convey an association placer mining claim at any time to an equal or greater number of mining claimants. If you want to transfer an association placer claim to an individual or an association that is smaller in number than the association that located the claim you – a) must have discovered a valuable mineral deposit before the transfer; or b) upon notice from BLM, you must reduce the acreage of the claim, if necessary, so that you meet the 20-acre per locator limit. Per 43 CFR 3830.5, a discovery means that you have found a valuable mineral deposit. Any association placer claim transferred that does not meet these requirements is not a valid mining claim.

If you have any questions please contact Amy Bunda at 602-417-9334.



Patrick Madigan  
Acting Group Administrator  
Renewable Resources and Minerals

March 29, 2012

In Reply Refer To:  
3800 (9310) AT  
AMC376837, AMC396777

CERTIFIED MAIL – RETURN RECEIPT REQUESTED NO. 7011 2970 0001 7938 2418

NOTICE

Jackpot Minerals LLC  
16772 W. Bell Rd #110-417  
Surprise, AZ 85374

This Notice Affects Those Claims  
Shown in the Block Below.

---

AMC376850 - 376851, AMC396777 - 396779  
Nine East, Nine West, Plomosa 9, Jackpot, Plomosa 4

---

Transfer of Association Placer Mining Claims  
Amendments Required

The Bureau of Land Management (BLM) Arizona State Office received a conveyance document transferring ownership of the above listed mining claims.

The mining claims being transferred are association placer mining claims. The claims are being transferred to a smaller number of claimants than originally located the claims.

In accordance with 43 CFR 3833.33, you may transfer, sell, or otherwise convey an association placer mining claim at any time to an EQUAL or greater number of mining claimants. If you want to transfer an association placer claim to an individual or an association that is smaller in number than the association that located the claim you – a) must have discovered a valuable mineral deposit before the transfer; or b) upon notice from BLM, you must reduce the acreage of the claim so that you meet the 20-acre per locator limit.

Documentation regarding discovery received 4/25/12  
AT



**SENDER: COMPLETE THIS SECTION**

- Complete items 1, 2, and 3. Also complete item 4 if Restricted Delivery is desired.
- Print your name and address on the reverse so that we can return the card to you.
- Attach this card to the back of the mailpiece, or on the front if space permits.

1. Article Addressed to:

**Jackpot Minerals LLC**  
 16772 W. Bell Rd #110-417  
 Surprise, AZ 85374  
 9310 AT AMC376837, AMC39677

2. Article Number (Transfer from service label) **7011 2970 0001 7938 2418**

PS Form 3811, February 2004

Domestic Return Receipt

102595-02-M-1540

**COMPLETE THIS SECTION ON DELIVERY**

A. Signature  Agent  
 Addressee


B. Received by (Printed Name) **NICK HALL** C. Date of Delivery **03/30/12**

D. Is delivery address different from item 1?  Yes  
 If YES, enter delivery address below:  No

3. Service Type  
 Certified Mail  Express Mail  
 Registered  Return Receipt for Merchandise  
 Insured Mail  C.O.D.

4. Restricted Delivery? (Extra Fee)  Yes

UNITED STATES POSTAL SERVICE



First-Class Mail  
 Postage & Fees Paid  
 USPS  
 Permit No. G-10


• Sender: Please print your name, address, and ZIP+4 in this box •

**BUREAU OF LAND MANAGEMENT**  
**ARIZONA STATE OFFICE**  
**ONE NORTH CENTRAL AVENUE**  
**SUITE 800**  
**PHOENIX, AZ 85004-2203**

BURE001 850 CE 1 N C 84 04/01/12  
 UNABLE TO FORWARD/FOR REVIEW

\*\*C041\*\*

BC: 85004442700 DU \*1679-01881-31-38



RECEIVED  
 BLM AZ STATE OFFICE  
 2012 APR 2 03 PM 2:03  
 PHOENIX, ARIZONA

By law, each individual claimant is allowed to hold a maximum of 20 acres per claim. A corporation is considered to be a single entity that is allowed to hold a maximum of 20 acres per claim. BLM is therefore requiring that an amendment be filed for each claim listed above, in accordance with 43 CFR 3833.33, reducing the claim to 20 acres, the appropriate acreage to meet the 20-acre per claimant limit, as is authorized by law.

There is a \$10 BLM processing fee for each amendment. The amendments must also be filed with the county. We must receive the amendments within 30 days of your receipt of this notice. If the amendments are not received within the 30-day timeframe the mining claims will be declared null and void.

If additional information is required, please contact Amy Thrower, Land Law Examiner, at 602-417-9334. Please include your AMC serial number(s) on all correspondence.

**/s/ Rebecca Heick**

Rebecca Heick  
Group Administrator  
Lands and Minerals

AThrower:lm:032912



**NOTICE!!**

**These documents have been scanned!**

**Do not place un-scanned documents beneath this notice!**

**Do not remove this notice from this file!**

GPO Jacket No. 560-102  
Print Order 61540  
Rise Business Services, LLC  
Job=AZ15 5/20/2019



Box Number= AZ15071



Claim Begin-End: AMC396777-AMC396779

3 Transfers



AZ15071-1

AMC396777-AMC397260



Amc 376837

Amc 379547

Amc 396777

Amc 398267

Amc 400030

Dear BLM,

Please TRANSFER these MINING CLAIMS (47), Enclosed is  
a check for \$470<sup>00</sup> for the transfer fee's.  
If you have any questions please call me. (310)365-0783

Thank you,

Panos D. Giannetis

*Panos*

NO. OF CLAIMS 47  
AMOUNT \$470.00  
RECEIPT NO. 2521199  
INIT. AGC

\*\* BLM-ASO \*\*

RECEIVED  
BLM AZ STATE OFFICE  
2012 FEB 23 A 10:03  
PHOENIX, ARIZONA

PLACER DIAMOND CORP  
16772 W. Bell Rd #110-417  
SURPRISE, AZ 85374

2012-00038  
Page 1 of 1  
Requested By: Panos Giannetotis  
SHELLY D BAKER, RECORDER  
OFFICIAL RECORDS OF LA PAZ COUNTY, AZ  
01-04-2012 02:10 PM Recording Fee \$10.00

**QUIT CLAIM DEED**

EXEMPT A-G

The undersigned grantor(s) for valuable consideration, receipt of which is hereby acknowledged, in the amount of \$10.00, or other value, do we hereby remise, release and forever quit claim the following described property in the county of La Paz,

State of Arizona, the Mining Claim known as 777

AMC # 376837 In Township: 3N Range: 18W Section: 7

Quarter Section Lots 3, 4, E1/2 SW 1/4

Grantee(s) Placer Diamond Corp

Address 16772 W. Bell Rd #110-417 Surprise AZ 85374

IN WITNESS WHEREOF, Panos D. Giannetotis, signed as president of Placer Mining Corp and has executed this deed effective as of the date of notary.


Grantor Placer Mining Corp; Signature Panos D. Giannetotis  
Panos D. Giannetotis-President

RECEIVED  
BLM AZ STATE OFFICE  
2012 FEB 23 A 10:06  
PIEDMONT, ARIZONA

Acknowledgment  
State of Arizona, County of Maricopa

The Undersigned, a Notary Public in and for said County and State, in person and signing said document. Dated this 10th Day of May 2011

Witness my hand and official seal  
Betty A Williams



PLACER DIAMOND CORP  
16772 W. Bell Rd #110-417  
SURPRISE, AZ 85374

2012-00038  
Page 1 of 1  
Requested By: Panos Giannetotis  
SHELLY D BAKER, RECORDER  
OFFICIAL RECORDS OF LA PAZ COUNTY, AZ  
01-04-2012 02:10 PM Recording Fee \$10.00

**QUIT CLAIM DEED**

EXEMPT A-G

The undersigned grantor(s) for valuable consideration, receipt of which is hereby acknowledged, in the amount of \$10.00, or other value, do we hereby remise, release and forever quit claim the following described property in the county of La Paz,

State of Arizona, the Mining Claim known as 7 or 11

AMC # 376838 In Township: 3N Range: 18W Section: 7

Quarter Section Northeast

Grantee(s) Placer Diamond Corp

Address 16772 W. Bell Rd #110-417 Surprise AZ 85374

IN WITNESS WHEREOF, Panos D. Giannetotis, signed as president of Placer Mining Corp and has executed this deed effective as of the date of notary.


Grantor Placer Mining Corp; Signature Panos D. Giannetotis  
Panos D. Giannetotis-President

RECEIVED  
BLM AZ STATE OFFICE  
2012 FEB 23 A 10:06  
PIEDMONT, ARIZONA

Acknowledgment  
State of Arizona, County of Maricopa

The Undersigned, a Notary Public in and for said County and State, in person and signing said document. Dated this 10th Day of May 2011

Witness my hand and official seal  
Betty A Williams



Placer Diamond Corp  
16772 W. Bell Rd #110-417  
Surprise, AZ 85374

2012-00040  
Page 1 of 1  
Requested By: Panos Giannetis  
SHELLY D BAKER, RECORDER  
OFFICIAL RECORDS OF LA PAZ COUNTY, AZ  
01-04-2012 02:10 PM Recording Fee \$10.00

QUIT CLAIM DEED

EXEMPT A-6

The undersigned grantor(s) for valuable consideration, receipt of which is hereby acknowledged, in the amount of \$10.00, or other value, do we hereby remise, release and forever quit claim the following described property in the county of La Paz,

State of Arizona, the Mining Claim known as 8 East

AMC # 376839 In Township: 3N Range: 18W Section: 8

Quarter Section Southeast

Grantee(s) Placer Diamond Corp

Address 16772 W. Bell Rd #110-417 Surprise AZ 85374

IN WITNESS WHEREOF, Panos D. Giannetis, signed as president of Placer Mining Corp, and has executed this deed effective as of the date of notary.

Grantor Placer Mining Corp; Signature Panos D. Giannetis  
Panos D. Giannetis-President

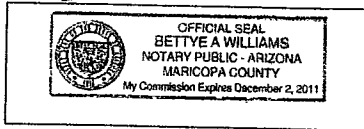
RECEIVED  
BLM STATE OFFICE  
2012 FEB 23 A 10:04  
TUCSON, ARIZONA

Acknowledgment  
State of Arizona, County of Maricopa

The Undersigned, a Notary Public in and for said County and State, in person and signing said document. Dated this 10<sup>th</sup> Day of May 2011

Witness my hand and official seal

Betty A Williams



Placer Diamond Corp  
16772 W. Bell Rd #110-417  
Surprise AZ 85374

2012-00042  
Page 1 of 1  
Requested By: Panos Giannetis  
SHELLY D BAKER, RECORDER  
OFFICIAL RECORDS OF LA PAZ COUNTY, AZ  
01-04-2012 02:10 PM Recording Fee \$10.00

QUIT CLAIM DEED

EXEMPT A-6

The undersigned grantor(s) for valuable consideration, receipt of which is hereby acknowledged, in the amount of \$10.00, or other value, do we hereby remise, release and forever quit claim the following described property in the county of La Paz,

State of Arizona, the Mining Claim known as 8 West

AMC # 376840 In Township: 3N Range: 18W Section: 8

Quarter Section Southwest

Grantee(s) Placer Diamond Corp

Address 16772 W. Bell Rd #110-417 Surprise AZ 85374

IN WITNESS WHEREOF, Panos D. Giannetis, signed as president of Placer Mining Corp, and has executed this deed effective as of the date of notary.

Grantor Placer Mining Corp; Signature Panos D. Giannetis  
Panos D. Giannetis-President


RECEIVED  
BLM STATE OFFICE  
2012 FEB 23 A 10:04  
TUCSON, ARIZONA

Acknowledgment  
State of Arizona, County of Maricopa

The Undersigned, a Notary Public in and for said County and State, in person and signing said document. Dated this 10<sup>th</sup> Day of May 2011

Witness my hand and official seal

Betty A Williams



Placer Diamond Corp  
16772 W. Bell Rd #110-417  
Surprise AZ 85374

2012-00044  
Page 1 of 1  
Requested By: Panos Giannetis  
SHELLY D BAKER, RECORDER  
OFFICIAL RECORDS OF LA PAZ COUNTY, AZ  
01-04-2012 02:10 PM Recording Fee \$10.00

QUIT CLAIM DEED

Exempt A-G

The undersigned grantor(s) for valuable consideration, receipt of which is hereby acknowledged, in the amount of \$10.00, or other value, do we hereby remise, release and forever quit claim the following described property in the county of La Paz,

State of Arizona, the Mining Claim known as Blackjack

AMC # 376841 In Township: 3N Range: 18W Section: 7

Quarter Section Lots 1,2; E1/2 NW1/4

Grantee(s) Placer Diamond Corp

Address 16772 W. Bell Rd #110-417 Surprise AZ 85374

IN WITNESS WHEREOF, Panos D. Giannetis, signed as president of Placer Mining Corp and has executed this deed effective as of the date of notary.

Grantor  
Placer Mining Corp;

Signature

*Panos D. Giannetis*

RECEIVED  
BLM AZ STATE OFFICE  
2011 FEB 23 A 10:08  
PHOENIX, ARIZONA


Panos D. Giannetis-President

Acknowledgment  
State of Arizona, County of Maricopa

The Undersigned, a Notary Public in and for said County and State, in person and signing said document. Dated this 10<sup>th</sup> Day of May 2011

Witness my hand and official seal

*Betty A Williams*



Placer Diamond Corp  
16772 W. Bell Rd #110-417  
Surprise, AZ 85374

2012-00039  
Page 1 of 1  
Requested By: Panos Giannetis  
SHELLY D BAKER, RECORDER  
OFFICIAL RECORDS OF LA PAZ COUNTY, AZ  
01-04-2012 02:10 PM Recording Fee \$10.00

QUIT CLAIM DEED

Exempt A-G

The undersigned grantor(s) for valuable consideration, receipt of which is hereby acknowledged, in the amount of \$10.00, or other value, do we hereby remise, release and forever quit claim the following described property in the county of La Paz,

State of Arizona, the Mining Claim known as Crazy 8

AMC # 376842 In Township: 3N Range: 18W Section: 8

Quarter Section Northeast

Grantee(s) Placer Diamond Corp

Address 16772 W. Bell Rd #110-417 Surprise AZ 85374

IN WITNESS WHEREOF, Panos D. Giannetis, signed as president of Placer Mining Corp and has executed this deed effective as of the date of notary.

Grantor  
Placer Mining Corp;

Signature

*Panos D. Giannetis*

RECEIVED  
BLM AZ STATE OFFICE  
2011 FEB 23 A 10:08  
PHOENIX, ARIZONA


Panos D. Giannetis-President

Acknowledgment  
State of Arizona, County of Maricopa

The Undersigned, a Notary Public in and for said County and State, in person and signing said document. Dated this 10<sup>th</sup> Day of May 2011

Witness my hand and official seal

*Betty A Williams*





Placer Diamond Corp  
16772 W. Bell Rd #110-417  
Surprise, AZ 85374

2012-00041  
Page 1 of 1  
Requested By: Panos Giannetis  
SHELLY D BAKER, RECORDER  
OFFICIAL RECORDS OF LA PAZ COUNTY, AZ  
01-04-2012 02:10 PM Recording Fee \$10.00

**QUIT CLAIM DEED**

EXEMPT A-G

The undersigned grantor(s) for valuable consideration, receipt of which is hereby acknowledged, in the amount of \$10.00, or other value, do we hereby remise, release and forever quit claim the following described property in the county of La Paz,

State of Arizona, the Mining Claim known as Golden Placerr

AMC # 376843 In Township: 3N Range: 18W Section: 6

Quarter Section Lots 1,2, S1/2 NE1/4

Grantee(s) Placer Diamond Corp

Address 16772 W. Bell Rd #110-417 Surprise AZ 85374

IN WITNESS WHEREOF, Panos D. Giannetis, signed as president of Placer Mining Corp and executed this deed effective as of the date of notary.


Grantor Placer Mining Corp; Signature Panos D. Giannetis  
Panos D. Giannetis-President

RECEIVED  
AZ STATE OFFICE  
2012 FEB 23 A 10:04  
PHOENIX, ARIZONA

Acknowledgment  
State of Arizona, County of Maricopa

The Undersigned, a Notary Public in and for said County and State, in person and signing said document. Dated this 10<sup>th</sup> Day of May 20 11

Witness my hand and official seal  
Bettye A Williams



Placer Diamond Corp  
16772 W. Bell Rd #110-417  
Surprise, AZ 85374

2012-00043  
Page 1 of 1  
Requested By: Panos Giannetis  
SHELLY D BAKER, RECORDER  
OFFICIAL RECORDS OF LA PAZ COUNTY, AZ  
01-04-2012 02:10 PM Recording Fee \$10.00

**QUIT CLAIM DEED**

EXEMPT A-G

The undersigned grantor(s) for valuable consideration, receipt of which is hereby acknowledged, in the amount of \$10.00, or other value, do we hereby remise, release and forever quit claim the following described property in the county of La Paz,

State of Arizona, the Mining Claim known as Lucky 7

AMC # 376848 In Township: 3N Range: 18W Section: 7

Quarter Section Southeast

Grantee(s) Placer Diamond Corp

Address 16772 W. Bell Rd #110-417 Surprise AZ 85374

IN WITNESS WHEREOF, Panos D. Giannetis, signed as president of Placer Mining Corp and executed this deed effective as of the date of notary.


Grantor Placer Mining Corp; Signature Panos D. Giannetis  
Panos D. Giannetis-President

RECEIVED  
AZ STATE OFFICE  
2012 FEB 23 A 10:16  
PHOENIX, ARIZONA

Acknowledgment  
State of Arizona, County of Maricopa

The Undersigned, a Notary Public in and for said County and State, in person and signing said document. Dated this 10<sup>th</sup> Day of May 20 11

Witness my hand and official seal  
Bettye A Williams





Placer Diamond Corp  
16772 W. Bell Rd #110-417  
Surprise, AZ 85374

2012-00045  
Page 1 of 1  
Requested By: Panos Giannetis  
SHELLY D BAKER, RECORDER  
OFFICIAL RECORDS OF LA PAZ COUNTY, AZ  
01-04-2012 02:10 PM Recording Fee \$10.00

**QUIT CLAIM DEED**

EXEMPT A-6

The undersigned grantor(s) for valuable consideration, receipt of which is hereby acknowledged, in the amount of \$10.00, or other value, do we hereby remise, release and forever quit claim the following described property in the county of La Paz,

State of Arizona, the Mining Claim known as Lucky 8

AMC # 376849 In Township: 3N Range: 18W Section: 8

Quarter Section Northwest

Grantee(s) Placer Diamond Corp

Address 16772 W. Bell Rd #110-417 Surprise AZ 85374

IN WITNESS WHEREOF, Panos D. Giannetis, signed as president of Placer Mining Corp, has executed this deed effective as of the date of notary.

Grantor Placer Mining Corp; Signature \_\_\_\_\_


Panos D. Giannetis-President

Acknowledgment  
State of Arizona, County of Maricopa

The Undersigned, a Notary Public in and for said County and State, in person and signing said document. Dated this 10<sup>th</sup> Day of May 2011

Witness my hand and official seal

Betty A Williams



Placer Mining Corp  
16772 W. Bell Rd #110-417  
Surprise, AZ 85374

2012-00030  
Page 1 of 1  
Requested By: Panos Giannetis  
SHELLY D BAKER, RECORDER  
OFFICIAL RECORDS OF LA PAZ COUNTY, AZ  
01-04-2012 02:10 PM Recording Fee \$10.00

**QUIT CLAIM DEED**

EXEMPT A-6

The undersigned grantor(s) for valuable consideration, receipt of which is hereby acknowledged, in the amount of \$10.00, or other value, do we hereby remise, release and forever quit claim the following described property in the county of La Paz,

State of Arizona, the Mining Claim known as Nine East

AMC # 376850 In Township: 3N Range: 18W Section: 9

Quarter Section Southeast

Grantee(s) Jackpot Minerals, LLC

Address 16772 W. Bell Rd #110-417 Surprise AZ 85374

IN WITNESS WHEREOF, Panos D. Giannetis, signed as president of Placer Mining Corp, has executed this deed effective as of the date of notary.

Grantor Placer Mining Corp; Signature \_\_\_\_\_


Panos D. Giannetis-President

Acknowledgment  
State of Arizona, County of Maricopa

The Undersigned, a Notary Public in and for said County and State, in person and signing said document. Dated this 10<sup>th</sup> Day of May 2011

Witness my hand and official seal

Betty A Williams



JACKPOT MINERALS, LLC  
16772 W. Bell Rd #110-417  
SURPRISE, AZ 85374

2012-00074  
Page 1 of 1  
Requested By: Panos Giannetis  
SHELLY D BAKER, RECORDER  
OFFICIAL RECORDS OF LA PAZ COUNTY, AZ  
01-04-2012 02:10 PM Recording Fee \$10.00

**QUIT CLAIM DEED**

EXEMPT A-6

The undersigned grantor(s) for valuable consideration, receipt of which is hereby acknowledged, in the amount of \$10.00, or other value, do we hereby remise, release and forever quit claim the following described property in the county of La Paz,

State of Arizona, the Mining Claim known as Nine West

AMC # 376851 In Township: 3N Range: 18W Section: 9

Quarter Section Southwest

Grantee(s) Jackpot Minerals, LLC

Address 16772 W. Bell Rd #110-417 Surprise AZ 85374

IN WITNESS WHEREOF, Panos D. Giannetis, signed as president of Placer Mining Corp, and has executed this deed effective as of the date of notary.


Grantor Placer Mining Corp; Signature Panos D. Giannetis  
Panos D. Giannetis-President

RECEIVED  
LAZ STATE OFFICE  
FEB 23 A 10:16  
PHOENIX, ARIZONA

Acknowledgment  
State of Arizona, County of Maricopa

The Undersigned, a Notary Public in and for said County and State, in person and signing said document. Dated this 10<sup>th</sup> Day of May 2011

Witness my hand and official seal  
Bettye A Williams



Placer Diamond Corp  
16772 W. Bell Rd #110-417  
Surprise, AZ 85374

2012-00046  
Page 1 of 1  
Requested By: Panos Giannetis  
SHELLY D BAKER, RECORDER  
OFFICIAL RECORDS OF LA PAZ COUNTY, AZ  
01-04-2012 02:10 PM Recording Fee \$10.00

**QUIT CLAIM DEED**

EXEMPT A-C

The undersigned grantor(s) for valuable consideration, receipt of which is hereby acknowledged, in the amount of \$10.00, or other value, do we hereby remise, release and forever quit claim the following described property in the county of La Paz,

State of Arizona, the Mining Claim known as Shallow Placer

AMC # 376853 In Township: 3N Range: 18W Section: 6

Quarter Section Southeast

Grantee(s) Placer Diamond Corp

Address 16772 W. Bell Rd #110-417 Surprise AZ 85374

IN WITNESS WHEREOF, Panos D. Giannetis, signed as president of Placer Mining Corp, and has executed this deed effective as of the date of notary.


Grantor Placer Mining Corp; Signature Panos D. Giannetis  
Panos D. Giannetis-President

RECEIVED  
LAZ STATE OFFICE  
FEB 23 A 10:16  
PHOENIX, ARIZONA

Acknowledgment  
State of Arizona, County of Maricopa

The Undersigned, a Notary Public in and for said County and State, in person and signing said document. Dated this 10<sup>th</sup> Day of May 2011

Witness my hand and official seal  
Bettye A Williams



Placer Diamond Corp  
16772 W. Bell Rd #110-417  
Surprise, AZ 85374

2012-00048  
Page 1 of 1  
Requested By: Panos Giannetis  
SHELLY D BAKER, RECORDER  
OFFICIAL RECORDS OF LA PAZ COUNTY, AZ  
01-04-2012 02:10 PM Recording Fee \$10.00

**QUIT CLAIM DEED**

EXEMPT A-G

The undersigned grantor(s) for valuable consideration, receipt of which is hereby acknowledged, in the amount of \$10.00, or other value, do we hereby remise, release and forever quit claim the following described property in the county of La Paz,

State of Arizona, the Mining Claim known as Yellow Placer

AMC # 376854 In Township: 3N Range: 18W Section: 6

Quarter Section Lots 6,7,E1/2 SW1/4

Grantee(s) Placer Diamond Corp

Address 16772 W. Bell Rd #110-417 Surprise AZ 85374

IN WITNESS WHEREOF, Panos D. Giannetis, signed as president of Placer Mining Corp and has executed this deed effective as of the date of notary.

Grantor Placer Mining Corp; Signature Panos D. Giannetis  
RECEIVED  
MARICOPA STATE OFFICE  
2011 FEB 23 A 10:16  
PHOENIX, ARIZONA


Panos D. Giannetis-President

Acknowledgment  
State of Arizona, County of Maricopa

The Undersigned, a Notary Public in and for said County and State, in person and signing said document. Dated this 10<sup>th</sup> Day of May 20 11

Witness my hand and official seal

Bettye A Williams



Placer Diamond Corp  
16772 W. Bell Rd #110-417  
Surprise, AZ 85374

2012-00050  
Page 1 of 1  
Requested By: Panos Giannetis  
SHELLY D BAKER, RECORDER  
OFFICIAL RECORDS OF LA PAZ COUNTY, AZ  
01-04-2012 02:10 PM Recording Fee \$10.00

**QUIT CLAIM DEED**

EXEMPT A-G

The undersigned grantor(s) for valuable consideration, receipt of which is hereby acknowledged, in the amount of \$10.00, or other value, do we hereby remise, release and forever quit claim the following described property in the county of La Paz,

State of Arizona, the Mining Claim known as El Corazon De Oro

AMC # 379547 In Township: 3N Range: 18W Section: 20

Quarter Section Southwest

Grantee(s) Placer Diamond Corp

Address 16772 W. Bell Rd #110-417 Surprise AZ 85374

IN WITNESS WHEREOF, Panos D. Giannetis, signed as president of Placer Mining Corp and has executed this deed effective as of the date of notary.

Grantor Placer Mining Corp; Signature Panos D. Giannetis  
RECEIVED  
MARICOPA STATE OFFICE  
2011 FEB 23 A 10:16  
PHOENIX, ARIZONA


Panos D. Giannetis-President

Acknowledgment  
State of Arizona, County of Maricopa

The Undersigned, a Notary Public in and for said County and State, in person and signing said document. Dated this 10<sup>th</sup> Day of May 20 11

Witness my hand and official seal

Bettye A Williams



Placer Diamond Corp  
16772 W. Bell Rd #110417  
Surprise, AZ 85374

2012-00052  
Page 1 of 1  
Requested By: Panos Giannetis  
SHELLY D BAKER, RECORDER  
OFFICIAL RECORDS OF LA PAZ COUNTY, AZ  
01-04-2012 02:10 PM Recording Fee \$10.00

**QUIT CLAIM DEED**

Exempt A-6

The undersigned grantor(s) for valuable consideration, receipt of which is hereby acknowledged, in the amount of \$10.00, or other value, do we hereby remise, release and forever quit claim the following described property in the county of La Paz,

State of Arizona, the Mining Claim known as Monte Cristo

AMC # 379548 In Township: 3N Range: 18W Section: 20

Quarter Section Southeast

Grantee(s) Placer Diamond Corp

Address 16772 W. Bell Rd #110-417 Surprise AZ 85374

IN WITNESS WHEREOF, Panos D. Giannetis, signed as president of Placer Mining Corp, and has executed this deed effective as of the date of notary.

Grantor  
Placer Mining Corp;

Signature

*Panos D. Giannetis*

RECEIVED  
BLM  
AZ STATE OFFICE  
FEB 23 A.M.  
PHOENIX, ARIZONA

Panos D. Giannetis-President

**Acknowledgment**

State of Arizona, County of Maricopa

The Undersigned, a Notary Public in and for said County and State, in person and signing said document. Dated this 10<sup>th</sup> Day of May 20 11

Witness my hand and official seal

*Betty A. Williams*



Placer Diamond Corp  
16772 W. Bell Rd #110-417  
Surprise, AZ 85374

2012-00054  
Page 1 of 1  
Requested By: Panos Giannetis  
SHELLY D BAKER, RECORDER  
OFFICIAL RECORDS OF LA PAZ COUNTY, AZ  
01-04-2012 02:10 PM Recording Fee \$10.00

**QUIT CLAIM DEED**

Exempt A-6

The undersigned grantor(s) for valuable consideration, receipt of which is hereby acknowledged, in the amount of \$10.00, or other value, do we hereby remise, release and forever quit claim the following described property in the county of La Paz,

State of Arizona, the Mining Claim known as Tesoro De Oro

AMC # 379549 In Township: 3N Range: 18W Section: 20

Quarter Section Northeast

Grantee(s) Placer Diamond Corp

Address 16772 W. Bell Rd #110-417 Surprise AZ 85374

IN WITNESS WHEREOF, Panos D. Giannetis, signed as president of Placer Mining Corp, and has executed this deed effective as of the date of notary.

Grantor  
Placer Mining Corp;

Signature

*Panos D. Giannetis*

RECEIVED  
BLM  
AZ STATE OFFICE  
FEB 23 A.M.  
PHOENIX, ARIZONA

Panos D. Giannetis-President

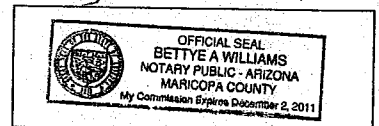
**Acknowledgment**

State of Arizona, County of Maricopa

The Undersigned, a Notary Public in and for said County and State, in person and signing said document. Dated this 10<sup>th</sup> Day of May 20 11

Witness my hand and official seal

*Betty A. Williams*





Placer Diamond Corp  
16772 W. Bell Rd #110-417  
Surprise, AZ 85374

2012-00056  
Page 1 of 1  
Requested By: Panos Giannetis  
SHELLY D BAKER, RECORDER  
OFFICIAL RECORDS OF LA PAZ COUNTY, AZ  
01-04-2012 02:10 PM Recording Fee \$10.00

QUIT CLAIM DEED

EXEMPT A-6

The undersigned grantor(s) for valuable consideration, receipt of which is hereby acknowledged, in the amount of \$10.00, or other value, do we hereby remise, release and forever quit claim the following described property in the county of La Paz,

State of Arizona, the Mining Claim known as Tesoro Dorado

AMC # 379550 In Township: 3N Range: 18W Section: 20

Quarter Section Northwest

Grantee(s) Placer Diamond Corp

Address 16772 W. Bell Rd #110-417 Surprise AZ 85374

IN WITNESS WHEREOF, Panos D. Giannetis, signed as president of Placer Mining Corp, and has executed this deed effective as of the date of notary.

Grantor Placer Mining Corp; Signature Panos D. Giannetis  
Panos D. Giannetis-President


RECEIVED  
LA PAZ STATE OFFICE  
2012 FEB 23 A 10:16  
PHOENIX, ARIZONA

Acknowledgment  
State of Arizona, County of Maricopa

The Undersigned, a Notary Public in and for said County and State, in person and signing said document. Dated this 10<sup>th</sup> Day of May 2011

Witness my hand and official seal

Betty A Williams



Placer Diamond Corp  
16772 W. Bell Rd #110-417  
Surprise AZ 85374

2012-00047  
Page 1 of 1  
Requested By: Panos Giannetis  
SHELLY D BAKER, RECORDER  
OFFICIAL RECORDS OF LA PAZ COUNTY, AZ  
01-04-2012 02:10 PM Recording Fee \$10.00

QUIT CLAIM DEED

EXEMPT A-C

The undersigned grantor(s) for valuable consideration, receipt of which is hereby acknowledged, in the amount of \$10.00, or other value, do we hereby remise, release and forever quit claim the following described property in the county of La Paz,

State of Arizona, the Mining Claim known as Elefante Dorado

AMC # 379551 In Township: 3N Range: 18W Section: 19

Quarter Section Lots 3,4,E1/2 SW 1/4

Grantee(s) Placer Diamond Corp

Address 16772 W. Bell Rd #110-417 Surprise AZ 85374

IN WITNESS WHEREOF, Panos D. Giannetis, signed as president of Placer Mining Corp, and has executed this deed effective as of the date of notary.

Grantor Placer Mining Corp; Signature Panos D. Giannetis  
Panos D. Giannetis-President


RECEIVED  
LA PAZ STATE OFFICE  
2012 FEB 23 A 10:16  
PHOENIX, ARIZONA

Acknowledgment  
State of Arizona, County of Maricopa

The Undersigned, a Notary Public in and for said County and State, in person and signing said document. Dated this 10<sup>th</sup> Day of May 2011

Witness my hand and official seal

Betty A Williams



Placer Diamond Corp  
16772 W. Bell Rd #110-417  
Surprise AZ 85374

2012-00049  
Page 1 of 1  
Requested By: Panos Giannetis  
SHELLY D BAKER, RECORDER  
OFFICIAL RECORDS OF LA PAZ COUNTY, AZ  
01-04-2012 02:10 PM Recordings Fee \$10.00

**QUIT CLAIM DEED**

EXEMPT A-6

The undersigned grantor(s) for valuable consideration, receipt of which is hereby acknowledged, in the amount of \$10.00, or other value, do we hereby remise, release and forever quit claim the following described property in the county of La Paz,

State of Arizona, the Mining Claim known as Spanish Trail

AMC # 379552 In Township: 3N Range: 18W Section: 19

Quarter Section Northeast

Grantee(s) Placer Diamond Corp

Address 16772 W. Bell Rd #110-417 Surprise AZ 85374


IN WITNESS WHEREOF, Panos D. Giannetis, signed as president of Placer Mining Corp and has executed this deed effective as of the date of notary.

Grantor Placer Mining Corp; Signature Panos D. Giannetis  
Panos D. Giannetis-President

Acknowledgment  
State of Arizona, County of Maricopa

The Undersigned, a Notary Public in and for said County and State, in person and signing said document. Dated this 10<sup>th</sup> Day of May 20 11

Witness my hand and official seal  
Bettye A Williams



Placer Diamond Corp  
16772 W. Bell Rd #110-417  
Surprise, AZ 85374

2012-00051  
Page 1 of 1  
Requested By: Panos Giannetis  
SHELLY D BAKER, RECORDER  
OFFICIAL RECORDS OF LA PAZ COUNTY, AZ  
01-04-2012 02:10 PM Recordings Fee \$10.00

**QUIT CLAIM DEED**

EXEMPT A-6

The undersigned grantor(s) for valuable consideration, receipt of which is hereby acknowledged, in the amount of \$10.00, or other value, do we hereby remise, release and forever quit claim the following described property in the county of La Paz,

State of Arizona, the Mining Claim known as Spanish Mule

AMC # 379553 In Township: 3N Range: 18W Section: 19

Quarter Section Southeast

Grantee(s) Placer Diamond Corp

Address 16772 W. Bell Rd #110-417 Surprise AZ 85374


IN WITNESS WHEREOF, Panos D. Giannetis, signed as president of Placer Mining Corp and has executed this deed effective as of the date of notary.

Grantor Placer Mining Corp; Signature Panos D. Giannetis  
Panos D. Giannetis-President

Acknowledgment  
State of Arizona, County of Maricopa

The Undersigned, a Notary Public in and for said County and State, in person and signing said document. Dated this 10<sup>th</sup> Day of May 20 11

Witness my hand and official seal  
Bettye A Williams



Placer Diamond Corp  
16772 W. Bell Rd #110-417  
Surprise, AZ 85374

2012-00073  
Page 1 of 1  
Requested By: Panos Giannetis  
SHELLY D BAKER, RECORDER  
OFFICIAL RECORDS OF LA PAZ COUNTY, AZ  
01-04-2012 02:10 PM Recording Fee \$10.00

**QUIT CLAIM DEED**

EXEMPT A-6

The undersigned grantor(s) for valuable consideration, receipt of which is hereby acknowledged, in the amount of \$10.00, or other value, do we hereby remise, release and forever quit claim the following described property in the county of La Paz,

State of Arizona, the Mining Claim known as El Dorado

AMC # 379554 In Township: 3N Range: 18W Section: 19

Quarter Section Northwest

Grantee(s) Placer Diamond Corp

Address 16772 W. Bell Rd #110-417 Surprise AZ 85374

IN WITNESS WHEREOF, Panos D. Giannetis, signed as president of Placer Mining Corp and executed this deed effective as of the date of notary.

Grantor  
Placer Mining Corp;

Signature

*Panos D. Giannetis*

RECEIVED  
LA PAZ STATE OFFICE  
PHOENIX, ARIZONA  
FEB 23 AM 10:55


Panos D. Giannetis-President

Acknowledgment  
State of Arizona, County of Maricopa

The Undersigned, a Notary Public in and for said County and State, in person and signing said document. Dated this 10<sup>th</sup> Day of May 2011

Witness my hand and official seal

*Bettye A Williams*



Placer Diamond Corp  
16772 W. Bell Rd #110-417  
Surprise, AZ 85374

2012-00031  
Page 1 of 1  
Requested By: Panos Giannetis  
SHELLY D BAKER, RECORDER  
OFFICIAL RECORDS OF LA PAZ COUNTY, AZ  
01-04-2012 02:10 PM Recording Fee \$10.00

**QUIT CLAIM DEED**

EXEMPT A-6

The undersigned grantor(s) for valuable consideration, receipt of which is hereby acknowledged, in the amount of \$10.00, or other value, do we hereby remise, release and forever quit claim the following described property in the county of La Paz,

State of Arizona, the Mining Claim known as Spanish Gold

AMC # 379556 In Township: 3N Range: 18W Section: 17

Quarter Section Northeast

Grantee(s) Placer Diamond Corp

Address 16772 W. Bell Rd #110-417 Surprise AZ 85374

IN WITNESS WHEREOF, Panos D. Giannetis, signed as president of Placer Mining Corp and has executed this deed effective as of the date of notary.

Grantor  
Placer Mining Corp;

Signature

*Panos D. Giannetis*

RECEIVED  
LA PAZ STATE OFFICE  
PHOENIX, ARIZONA  
FEB 23 AM 10:08

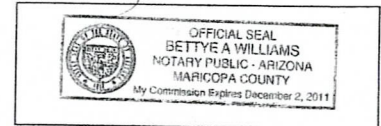
Panos D. Giannetis-President

Acknowledgment  
State of Arizona, County of Maricopa

The Undersigned, a Notary Public in and for said County and State, in person and signing said document. Dated this 10<sup>th</sup> Day of May 2011

Witness my hand and official seal

*Bettye A Williams*





Placer Diamond Corp  
16772 W. Bell Rd #110-417  
Surprise, AZ 85374

2012-00033  
Page 1 of 1  
Requested By: Panos Giannotis  
SHELLY D BAKER, RECORDER  
OFFICIAL RECORDS OF LA PAZ COUNTY, AZ  
01-04-2012 02:10 PM Recording Fee \$10.00

**QUIT CLAIM DEED**

EXEMPT A-6

The undersigned grantor(s) for valuable consideration, receipt of which is hereby acknowledged, in the amount of \$10.00, or other value, do we hereby remise, release and ever quit claim the following described property in the county of La Paz,

State of Arizona, the Mining Claim known as Spanish Oro

AMC # 379557 In Township: 3N Range: 18W Section: 17

Quarter Section Southwest

Grantee(s) Placer Diamond Corp

Address 16772 W. Bell Rd #110-417 Surprise AZ 85374

IN WITNESS WHEREOF, Panos D. Giannotis, signed as president of Placer Mining Corp, and has executed this deed effective as of the date of notary.

Grantor  
Placer Mining Corp;

Signature

*Panos D. Giannotis*

Panos D. Giannotis-President

**Acknowledgment**

State of Arizona, County of Maricopa

The Undersigned, a Notary Public in and for said County and State, in person and signing said document. Dated this 10<sup>th</sup> Day of May 20 11

Witness my hand and official seal

*Betty A Williams*



Placer Diamond Corp  
16772 W. Bell Rd #110-417  
Surprise, AZ 85374

2012-00035  
Page 1 of 1  
Requested By: Panos Giannotis  
SHELLY D BAKER, RECORDER  
OFFICIAL RECORDS OF LA PAZ COUNTY, AZ  
01-04-2012 02:10 PM Recording Fee \$10.00

**QUIT CLAIM DEED**

EXEMPT A-6

The undersigned grantor(s) for valuable consideration, receipt of which is hereby acknowledged, in the amount of \$10.00, or other value, do we hereby remise, release and forever quit claim the following described property in the county of La Paz,

State of Arizona, the Mining Claim known as Spanish Treasure

AMC # 379558 In Township: 3N Range: 18W Section: 17

Quarter Section Northwest

Grantee(s) Placer Diamond Corp

Address 16772 W. Bell Rd #110-417 Surprise AZ 85374

IN WITNESS WHEREOF, Panos D. Giannotis, signed as president of Placer Mining Corp, and has executed this deed effective as of the date of notary.

Grantor  
Placer Mining Corp;

Signature

*Panos D. Giannotis*

Panos D. Giannotis-President


**Acknowledgment**

State of Arizona, County of Maricopa

The Undersigned, a Notary Public in and for said County and State, in person and signing said document. Dated this 10<sup>th</sup> Day of May 20 11

Witness my hand and official seal

*Bettye A Williams*



Placer Plomosa corp  
16772 W Bell Rd #110-417  
Surprise, AZ 85374

2012-00037  
Page 1 of 1  
Requested By: Panos Giannetis  
SHELLY D BAKER, RECORDER  
OFFICIAL RECORDS OF LA PAZ COUNTY, AZ  
01-04-2012 02:10 PM Recording Fee \$10.00

**QUIT CLAIM DEED**

Exempt A-C

The undersigned grantor(s) for valuable consideration, receipt of which is hereby acknowledged, in the amount of \$10.00, or other value, do we hereby remise, release and forever quit claim the following described property in the county of La Paz,

State of Arizona, the Mining Claim known as Spanish Placer

AMC # 379560 In Township: 3N Range: 18W Section: 17

Quarter Section Southeast

Grantee(s) Placer Diamond Corp

Address 16772 W. Bell Rd #110-417 Surprise AZ 85374

IN WITNESS WHEREOF, Panos D. Giannetis, signed as president of Placer Mining Corp, and has executed this deed effective as of the date of notary.

Grantor  
Placer Mining Corp;

Signature

*Panos D. Giannetis*

Panos D. Giannetis-President

RECEIVED  
BLM AZ STATE OFFICE  
PHOENIX, ARIZONA  
2012 FEB 23 A 10:06


**Acknowledgment**

State of Arizona, County of Maricopa

The Undersigned, a Notary Public in and for said County and State, in person and signing said document. Dated this 10<sup>th</sup> Day of May 20 11

Witness my hand and official seal

*Betty A Williams*



JACKPOT minerals, LLC  
16772 W. Bell RD #110-417  
Surprise, AZ 85374

2012-00032  
Page 1 of 1  
Requested By: Panos Giannetis  
SHELLY D BAKER, RECORDER  
OFFICIAL RECORDS OF LA PAZ COUNTY, AZ  
01-04-2012 02:10 PM Recording Fee \$10.00

**QUIT CLAIM DEED**

EXEMPT A-C

The undersigned grantor(s) for valuable consideration, receipt of which is hereby acknowledged, in the amount of \$10.00, or other value, do we hereby remise, release and forever quit claim the following described property in the county of La Paz,

State of Arizona, the Mining Claim known as Plomosa 9

AMC # 396777 In Township: 3N Range: 18W Section: 9

Quarter Section Northwest

Grantee(s) Jackpot Minerals, LLC

Address 16772 W. Bell Rd #110-417 Surprise AZ 85374

IN WITNESS WHEREOF, Panos D. Giannetis, signed as president of Placer Mining Corp, and has executed this deed effective as of the date of notary.

Grantor  
Placer Mining Corp;

Signature

*Panos D. Giannetis*

Panos D. Giannetis-President

RECEIVED  
BLM AZ STATE OFFICE  
PHOENIX, ARIZONA  
2012 FEB 23 A 10:06


**Acknowledgment**

State of Arizona, County of Maricopa

The Undersigned, a Notary Public in and for said County and State, in person and signing said document. Dated this 10<sup>th</sup> Day of May 20 11

Witness my hand and official seal

*Betty A Williams*



JACKPOT Minerals, LLC  
16772 W. Bell RD #110-417  
SURPRISE, AZ 85374

2012-00034  
Page 1 of 1  
Requested By: Panos Giannetis  
SHELLY D BAKER, RECORDER  
OFFICIAL RECORDS OF LA PAZ COUNTY, AZ  
01-04-2012 02:10 PM Recording Fee \$10.00

**QUIT CLAIM DEED**

EXEMPT A-G

The undersigned grantor(s) for valuable consideration, receipt of which is hereby acknowledged, in the amount of \$10.00, or other value, do we hereby remise, release and forever quit claim the following described property in the county of La Paz,

State of Arizona, the Mining Claim known as Jackpot

AMC # 396778 In Township: 3N Range: 18W Section: 4

Quarter Section Southwest

Grantee(s) Jackpot Minerals, LLC

Address 16772 W. Bell Rd #110-417 Surprise AZ 85374

IN WITNESS WHEREOF, Panos D. Giannetis, signed as president of Placer Mining Corp, and has executed this deed effective as of the date of notary.

Grantor  
Placer Mining Corp;

Signature

*Panos D. Giannetis*

RECEIVED  
LAZ STATE OFFICE  
2012 FEB 23 A 10:14  
PHOENIX, ARIZONA

Panos D. Giannetis-President


**Acknowledgment**

State of Arizona, County of Maricopa

The Undersigned, a Notary Public in and for said County and State, in person and signing said document. Dated this 10<sup>th</sup> Day of May 2011

Witness my hand and official seal

*Betty Williams*



Placer DIAMONA CORP  
16772 W. Bell RD #110-417  
SURPRISE AZ 85374

2012-00053  
Page 1 of 1  
Requested By: Panos Giannetis  
SHELLY D BAKER, RECORDER  
OFFICIAL RECORDS OF LA PAZ COUNTY, AZ  
01-04-2012 02:10 PM Recording Fee \$10.00

**QUIT CLAIM DEED**

EXEMPT A-G

The undersigned grantor(s) for valuable consideration, receipt of which is hereby acknowledged, in the amount of \$10.00, or other value, do we hereby remise, release and forever quit claim the following described property in the county of La Paz,

State of Arizona, the Mining Claim known as Plomosa 4

AMC # 396779 In Township: 3N Range: 18W Section: 4

Quarter Section Southeast

Grantee(s) Jackpot Minerals, LLC

Address 16772 W. Bell Rd #110-417 Surprise AZ 85374

IN WITNESS WHEREOF, Panos D. Giannetis, signed as president of Placer Mining Corp, and has executed this deed effective as of the date of notary.

Grantor  
Placer Mining Corp;

Signature

*Panos D. Giannetis*

RECEIVED  
LAZ STATE OFFICE  
2012 FEB 23 A 10:14  
PHOENIX, ARIZONA

Panos D. Giannetis-President


**Acknowledgment**

State of Arizona, County of Maricopa

The Undersigned, a Notary Public in and for said County and State, in person and signing said document. Dated this 10<sup>th</sup> Day of May 2011

Witness my hand and official seal

*Betty Williams*





Placer Diamond Corp  
16772 W. Bell RD #110-417  
Surprise AZ 85374

2012-00067  
Page 1 of 1  
Requested By: Panos Giannetis  
SHELLY D BAKER, RECORDER  
OFFICIAL RECORDS OF LA PAZ COUNTY, AZ  
01-04-2012 02:10 PM Recording Fee \$10.00

QUIT CLAIM DEED

EXEMPT A-6

The undersigned grantor(s) for valuable consideration, receipt of which is hereby acknowledged, in the amount of \$10.00, or other value, do we hereby remise, release and forever quit claim the following described property in the county of La Paz,

State of Arizona, the Mining Claim known as 21-A

AMC # 398267 In Township: 3N Range: 18W Section: 21

Quarter Section Northwest

Grantee(s) Placer Diamond Corp

Address 16772 W. Bell Rd #110-417, Surprise AZ 85374

IN WITNESS WHEREOF, Panos D. Giannetis, signed as president of Placer Mining Corp, and has executed this deed effective as of the date of notary.

Grantor  
Placer Mining Corp;

Signature

*Panos D. Giannetis*

Panos D. Giannetis-President

RECEIVED  
BLAZ STATE OFFICE  
PHOENIX, ARIZONA  
2012 FEB 23 A 10:15


Acknowledgment

State of Arizona, County of Maricopa

The Undersigned, a Notary Public in and for said County and State, in person and signing said document. Dated this 10<sup>th</sup> Day of May 2011

Witness my hand and official seal

*Betty A Williams*



Placer Diamond Corp  
16772 W. Bell RD #110-417  
Surprise AZ 85374

2012-00067  
Page 1 of 1  
Requested By: Panos Giannetis  
SHELLY D BAKER, RECORDER  
OFFICIAL RECORDS OF LA PAZ COUNTY, AZ  
01-04-2012 02:10 PM Recording Fee \$10.00

QUIT CLAIM DEED

EXEMPT A-6

The undersigned grantor(s) for valuable consideration, receipt of which is hereby acknowledged, in the amount of \$10.00, or other value, do we hereby remise, release and forever quit claim the following described property in the county of La Paz,

State of Arizona, the Mining Claim known as 21-B

AMC # 398268 In Township: 3N Range: 18W Section: 21

Quarter Section Southwest

Grantee(s) Placer Diamond Corp

Address 16772 W. Bell Rd #110-417, Surprise AZ 85374

IN WITNESS WHEREOF, Panos D. Giannetis, signed as president of Placer Mining Corp, and has executed this deed effective as of the date of notary.

Grantor  
Placer Mining Corp;

Signature

*Panos D. Giannetis*

Panos D. Giannetis-President

RECEIVED  
BLAZ STATE OFFICE  
PHOENIX, ARIZONA  
2012 FEB 23 A 10:15


Acknowledgment

State of Arizona, County of Maricopa

The Undersigned, a Notary Public in and for said County and State, in person and signing said document. Dated this 10<sup>th</sup> Day of May 2011

Witness my hand and official seal

*Betty A Williams*



Placer Diamond Corp  
16772 W. Bell Rd #110-417  
Surprise AZ 85374

2012-00065  
Page 1 of 1  
Requested By: Panos Giannotis  
SHELLY D BAKER, RECORDER  
OFFICIAL RECORDS OF LA PAZ COUNTY, AZ  
01-04-2012 02:10 PM Recording Fee \$10.00

QUIT CLAIM DEED

EXEMPT A-6

The undersigned grantor(s) for valuable consideration, receipt of which is hereby acknowledged, in the amount of \$10.00, or other value, do we hereby remise, release and forever quit claim the following described property in the county of La Paz,

State of Arizona, the Mining Claim known as 21-C

AMC # 398269 In Township: 3N Range: 18W Section: 21

Quarter Section Northeast

Grantee(s) Placer Diamond Corp

Address 16772 W. Bell Rd #110-417, Surprise AZ 85374

IN WITNESS WHEREOF, Panos D. Giannotis, signed as president of Placer Mining Corp, and has executed this deed effective as of the date of notary.

Grantor  
Placer Mining Corp;

Signature

*Panos D. Giannotis*

RECEIVED  
LAZ STATE OFFICE  
2012 FEB 23 A 10:15  
PHOENIX, ARIZONA


Panos D. Giannotis-President

Acknowledgment  
State of Arizona, County of Maricopa

The Undersigned, a Notary Public in and for said County and State, in person and signing said document. Dated this 10<sup>th</sup> Day of May 20 11

Witness my hand and official seal

*Betty A Williams*



Placer Diamond Corp  
16772 W. Bell Rd #110-417  
Surprise, AZ 85374

2012-00072  
Page 1 of 1  
Requested By: Panos Giannotis  
SHELLY D BAKER, RECORDER  
OFFICIAL RECORDS OF LA PAZ COUNTY, AZ  
01-04-2012 02:10 PM Recording Fee \$10.00

QUIT CLAIM DEED

EXEMPT A-6

The undersigned grantor(s) for valuable consideration, receipt of which is hereby acknowledged, in the amount of \$10.00, or other value, do we hereby remise, release and forever quit claim the following described property in the county of La Paz,

State of Arizona, the Mining Claim known as 21-D

AMC # 398270 In Township: 3N Range: 18W Section: 21

Quarter Section Southeast

Grantee(s) Placer Diamond Corp

Address 16772 W. Bell Rd #110-417, Surprise AZ 85374

IN WITNESS WHEREOF, Panos D. Giannotis, signed as president of Placer Mining Corp, and has executed this deed effective as of the date of notary.

Grantor  
Placer Mining Corp;

Signature

*Panos D. Giannotis*

RECEIVED  
LAZ STATE OFFICE  
2012 FEB 23 A 10:15  
PHOENIX, ARIZONA

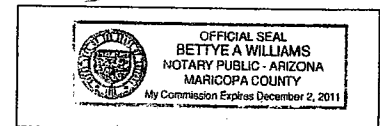
Panos D. Giannotis-President

Acknowledgment  
State of Arizona, County of Maricopa

The Undersigned, a Notary Public in and for said County and State, in person and signing said document. Dated this 10<sup>th</sup> Day of May 20 11

Witness my hand and official seal

*Betty A Williams*



Placer Diamond Corp  
16772 W. Bell Rd #110-417  
Surprise, Az 85374

2012-00070  
Page 1 of 1  
Requested By: Panos Giannetotis  
SHELLY D BAKER, RECORDER  
OFFICIAL RECORDS OF LA PAZ COUNTY, AZ  
01-04-2012 02:10 PM Recording Fee \$10.00

**QUIT CLAIM DEED**

EXEMPT A-G

The undersigned grantor(s) for valuable consideration, receipt of which is hereby acknowledged, in the amount of \$10.00, or other value, do we hereby remise, release and forever quit claim the following described property in the county of La Paz,

State of Arizona, the Mining Claim known as 22-A

AMC # 398271 In Township: 3N Range: 18W Section: 22

Quarter Section Northwest

Grantee(s) Placer Diamond Corp

Address 16772 W. Bell Rd #110-417, Surprise AZ 85374

IN WITNESS WHEREOF, Panos D. Giannetotis, signed as president of Placer Mining Corp, has executed this deed effective as of the date of notary.

Grantor  
Placer Mining Corp;

Signature

*Panos D. Giannetotis*


Panos D. Giannetotis-President

Acknowledgment  
State of Arizona, County of Maricopa

The Undersigned, a Notary Public in and for said County and State, in person and signing said document. Dated this 10<sup>th</sup> Day of May 2011

Witness my hand and official seal

*Betty A Williams*



Placer Diamond Corp  
16772 W. Bell Rd #110-417  
Surprise, Az 85374

2012-00068  
Page 1 of 1  
Requested By: Panos Giannetotis  
SHELLY D BAKER, RECORDER  
OFFICIAL RECORDS OF LA PAZ COUNTY, AZ  
01-04-2012 02:10 PM Recording Fee \$10.00

**QUIT CLAIM DEED**

EXEMPT A-G

The undersigned grantor(s) for valuable consideration, receipt of which is hereby acknowledged, in the amount of \$10.00, or other value, do we hereby remise, release and forever quit claim the following described property in the county of La Paz,

State of Arizona, the Mining Claim known as 22-B

AMC # 398272 In Township: 3N Range: 18W Section: 22

Quarter Section Southwest

Grantee(s) Placer Diamond Corp

Address 16772 W. Bell Rd #110-417, Surprise AZ 85374

IN WITNESS WHEREOF, Panos D. Giannetotis, signed as president of Placer Mining Corp, has executed this deed effective as of the date of notary.

Grantor  
Placer Mining Corp;

Signature

*Panos D. Giannetotis*


Panos D. Giannetotis-President

Acknowledgment  
State of Arizona, County of Maricopa

The Undersigned, a Notary Public in and for said County and State, in person and signing said document. Dated this 10<sup>th</sup> Day of May 2011

Witness my hand and official seal

*Betty A Williams*



RECEIVED  
LAZ STATE OFFICE  
FEB 23 A 10:15  
PHOENIX, ARIZONA

RECEIVED  
LAZ STATE OFFICE  
FEB 23 A 10:15  
PHOENIX, ARIZONA



Placer Diamond Corp  
16772 W. Bell Rd #110-417  
Surprise, AZ 85374

2012-00066  
Page 1 of 1  
Requested By: Panos Giannetis  
SHELLY D BAKER, RECORDER  
OFFICIAL RECORDS OF LA PAZ COUNTY, AZ  
01-04-2012 02:10 PM Recording Fee \$10.00

**QUIT CLAIM DEED**

EXEMPT A-6

The undersigned grantor(s) for valuable consideration, receipt of which is hereby acknowledged, in the amount of \$10.00, or other value, do we hereby remise, release and forever quit claim the following described property in the county of La Paz,

State of Arizona, the Mining Claim known as 22-C

AMC # 398273 In Township: 3N Range: 18W Section: 22

Quarter Section Northeast

Grantee(s) Placer Diamond Corp

Address 16772 W. Bell Rd #110-417, Surprise AZ 85374

IN WITNESS WHEREOF, Panos D. Giannetis, signed as president of Placer Mining Corp, and has executed this deed effective as of the date of notary.

Grantor  
Placer Mining Corp;

Signature

*Panos D. Giannetis*

RECEIVED  
MARICOPA COUNTY  
AZ STATE OFFICE  
FEB 23 AM 10:55  
PHENIX, ARIZONA


Panos D. Giannetis-President

Acknowledgment  
State of Arizona, County of Maricopa

The Undersigned, a Notary Public in and for said County and State, in person and signing said document. Dated this 10<sup>th</sup> Day of May 2011

Witness my hand and official seal

*Betty A Williams*



Placer Diamond Corp  
16772 W. Bell Rd #110-417  
Surprise, AZ 85374

2012-00064  
Page 1 of 1  
Requested By: Panos Giannetis  
SHELLY D BAKER, RECORDER  
OFFICIAL RECORDS OF LA PAZ COUNTY, AZ  
01-04-2012 02:10 PM Recording Fee \$10.00

**QUIT CLAIM DEED**

EXEMPT A-6

The undersigned grantor(s) for valuable consideration, receipt of which is hereby acknowledged, in the amount of \$10.00, or other value, do we hereby remise, release and forever quit claim the following described property in the county of La Paz,

State of Arizona, the Mining Claim known as 22-D

AMC # 398274 In Township: 3N Range: 18W Section: 22

Quarter Section Southeast

Grantee(s) Placer Diamond Corp

Address 16772 W. Bell Rd #110-417, Surprise AZ 85374

IN WITNESS WHEREOF, Panos D. Giannetis, signed as president of Placer Mining Corp, and has executed this deed effective as of the date of notary.

Grantor  
Placer Mining Corp;

Signature

*Panos D. Giannetis*

RECEIVED  
MARICOPA COUNTY  
AZ STATE OFFICE  
FEB 23 AM 10:55  
PHENIX, ARIZONA

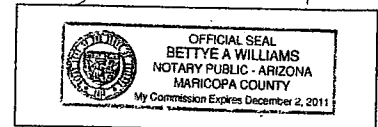
Panos D. Giannetis-President

Acknowledgment  
State of Arizona, County of Maricopa

The Undersigned, a Notary Public in and for said County and State, in person and signing said document. Dated this 10<sup>th</sup> Day of May 2011

Witness my hand and official seal

*Betty A Williams*



MINING VENTURE RESOURCES, LLC  
16772 W. Bell RD #110-436  
SURPRISE, AZ 85374

2012-00029  
Page 1 of 1  
Requested By: Panos Giannetis  
SHELLY O BAKER, RECORDER  
OFFICIAL RECORDS OF LA PAZ COUNTY, AZ  
01-04-2012 02:10 PM Recording Fee \$10.00

QUIT CLAIM DEED

EXEMPT A-6

The undersigned grantor(s) for valuable consideration, receipt of which is hereby acknowledged, in the amount of \$10.00, or other value, do we hereby remise, release and forever quit claim the following described property in the county of "La Paz"

State of Arizona, the Mining Claim known as "31-B"

AMC # 398280 Township: 3 North Range: 18 West Section: 31

Quarter Section: Southeast

Grantee(s): Mining Venture Resources, LLC  
16772 W. Bell Road Suite 110-436  
Surprise, AZ 85374

IN WITNESS WHEREOF, Panos D. Giannetis, individually and as agent for co-locator, the & has executed this deed effective as of the date of notary.

Grantor  
Panos D. Giannetis  
Placer Mining Corp

Signature  
*Panos D. Giannetis*  
President

RECEIVED  
PLM AZ STATE OFFICE  
2012 FEB 23 A 10 15  
PHOENIX, ARIZONA


Acknowledgment

State of ARIZONA County of MARICOPA

The Undersigned, a Notary Public in and for said County and State, in person and signing said document. Dated this 3 Day of JAN 2012

Witness my hand and official seal

*Robert Deriemer*



Placer Mining Corp  
16772 W. Bell RD #110-417  
SURPRISE, AZ 85374

2012-00071  
Page 1 of 1  
Requested By: Panos Giannetis  
SHELLY O BAKER, RECORDER  
OFFICIAL RECORDS OF LA PAZ COUNTY, AZ  
01-04-2012 02:10 PM Recording Fee \$10.00

QUIT CLAIM DEED

EXEMPT A-6

The undersigned grantor(s) for valuable consideration, receipt of which is hereby acknowledged, in the amount of \$10.00, or other value, do we hereby remise, release and forever quit claim the following described property in the county of La Paz,

State of Arizona, the Mining Claim known as 31-D

AMC # 398282 In Township: 3N Range: 18W Section: 31

Quarter Section Lots 3,4, W1/2, SW 1/4

Grantee(s) Placer Diamond Corp

Address 16772 W. Bell Rd #110-417, Surprise AZ 85374

IN WITNESS WHEREOF, Panos D. Giannetis, signed as president of Placer Mining Corp, and has executed this deed effective as of the date of notary.

Grantor  
Placer Mining Corp;

Signature  
*Panos D. Giannetis*

RECEIVED  
PLM AZ STATE OFFICE  
2012 FEB 23 A 10 15  
PHOENIX, ARIZONA

Panos D. Giannetis-President

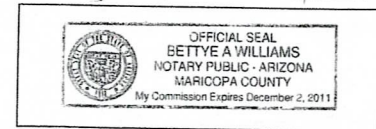
Acknowledgment

State of Arizona, County of Maricopa

The Undersigned, a Notary Public in and for said County and State, in person and signing said document. Dated this 10th Day of May 2011

Witness my hand and official seal

*Betty A Williams*



Placer Diamond Corp  
16772 W. Bell Rd #110-417  
Surprise, AZ 85374

2012-00062  
Page 1 of 1  
Requested By: Panos Giannetis  
SHELLY D BAKER, RECORDER  
OFFICIAL RECORDS OF LA PAZ COUNTY, AZ  
01-04-2012 02:10 PM Recording Fee \$10.00

**QUIT CLAIM DEED**

EXEMPT A-6

The undersigned grantor(s) for valuable consideration, receipt of which is hereby acknowledged, in the amount of \$10.00, or other value, do we hereby remise, release and forever quit claim the following described property in the county of La Paz,

State of Arizona, the Mining Claim known as Cactus-2

AMC # 398283 In Township: 3N Range: 18W Section: 15

Quarter Section Southwest

Grantee(s) Placer Diamond Corp

Address 16772 W. Bell Rd #110-417, Surprise AZ 85374

IN WITNESS WHEREOF, Panos D. Giannetis, signed as president of Placer Mining Corp, and has executed this deed effective as of the date of notary.

Grantor  
Placer Mining Corp;

Signature

*Panos D. Giannetis*

RECEIVED  
MARICOPA STATE OFFICE  
PHOENIX, ARIZONA  
2012 FEB 23 AM 10:15


Panos D. Giannetis-President

Acknowledgment  
State of Arizona, County of Maricopa

The Undersigned, a Notary Public in and for said County and State, in person and signing said document. Dated this 10<sup>th</sup> Day of May 2011

Witness my hand and official seal

*Betty A Williams*



Placer Diamond Corp  
16772 W. Bell Rd #110417  
Surprise, AZ 85374

2012-00060  
Page 1 of 1  
Requested By: Panos Giannetis  
SHELLY D BAKER, RECORDER  
OFFICIAL RECORDS OF LA PAZ COUNTY, AZ  
01-04-2012 02:10 PM Recording Fee \$10.00

**QUIT CLAIM DEED**

EXEMPT A-6

The undersigned grantor(s) for valuable consideration, receipt of which is hereby acknowledged, in the amount of \$10.00, or other value, do we hereby remise, release and forever quit claim the following described property in the county of La Paz,

State of Arizona, the Mining Claim known as Cactus-3

AMC # 398284 In Township: 3N Range: 18W Section: 15

Quarter Section Northeast

Grantee(s) Placer Diamond Corp

Address 16772 W. Bell Rd #110-417, Surprise AZ 85374

IN WITNESS WHEREOF, Panos D. Giannetis, signed as president of Placer Mining Corp, and has executed this deed effective as of the date of notary.

Grantor  
Placer Mining Corp;

Signature

*Panos D. Giannetis*

RECEIVED  
MARICOPA STATE OFFICE  
PHOENIX, ARIZONA  
2012 FEB 23 AM 10:15


Panos D. Giannetis-President

Acknowledgment  
State of Arizona, County of Maricopa

The Undersigned, a Notary Public in and for said County and State, in person and signing said document. Dated this 10<sup>th</sup> Day of May 2011

Witness my hand and official seal

*Betty A Williams*





Placer Diamond Corp  
16772 W. Bell Rd #110-417  
Surprise Az, 85374

2012-00058  
Page 1 of 1  
Requested By: Panos Giannetis  
SHELLY D BAKER, RECORDER  
OFFICIAL RECORDS OF LA PAZ COUNTY, AZ  
01-04-2012 02:10 PM Recording Fee \$10.00

**QUIT CLAIM DEED**

EXEMPT A-C

The undersigned grantor(s) for valuable consideration, receipt of which is hereby acknowledged, in the amount of \$10.00, or other value, do we hereby remise, release and forever quit claim the following described property in the county of La Paz,

State of Arizona, the Mining Claim known as Cactus-4

AMC # 398285 In Township: 3N Range: 18W Section: 15

Quarter Section Southeast

Grantee(s) Placer Diamond Corp

Address 16772 W. Bell Rd #110-417 Surprise AZ 85374

IN WITNESS WHEREOF, Panos D. Giannetis, signed as president of Placer Mining Corp, and has executed this deed effective as of the date of notary.

Grantor Placer Mining Corp; Signature \_\_\_\_\_


Panos D. Giannetis-President

Acknowledgment  
State of Arizona, County of Maricopa

The Undersigned, a Notary Public in and for said County and State, in person and signing said document. Dated this 10<sup>th</sup> Day of May 20 11

Witness my hand and official seal

Betty A Williams



Placer Diamond Corp  
16772 W. Bell Rd #110-417  
Surprise AZ 85374

2012-00063  
Page 1 of 1  
Requested By: Panos Giannetis  
SHELLY D BAKER, RECORDER  
OFFICIAL RECORDS OF LA PAZ COUNTY, AZ  
01-04-2012 02:10 PM Recording Fee \$10.00

**QUIT CLAIM DEED**

EXEMPT A-6

The undersigned grantor(s) for valuable consideration, receipt of which is hereby acknowledged, in the amount of \$10.00, or other value, do we hereby remise, release and forever quit claim the following described property in the county of La Paz,

State of Arizona, the Mining Claim known as Iron Cactus

AMC # 398286 In Township: 3N Range: 18W Section: 15

Quarter Section Northwest

Grantee(s) Placer Diamond Corp

Address 16772 W. Bell Rd #110-417 Surprise AZ 85374

IN WITNESS WHEREOF, Panos D. Giannetis, signed as president of Placer Mining Corp, and has executed this deed effective as of the date of notary.

Grantor Placer Mining Corp; Signature \_\_\_\_\_


Panos D. Giannetis-President

Acknowledgment  
State of Arizona, County of Maricopa

The Undersigned, a Notary Public in and for said County and State, in person and signing said document. Dated this 10<sup>th</sup> Day of May 20 11

Witness my hand and official seal

Betty A Williams



RECEIVED  
BLM AZ STATE OFFICE  
2011 FEB 23 A 10:16  
PHOENIX, ARIZONA

RECEIVED  
BLM AZ STATE OFFICE  
2011 FEB 23 A 10:16  
PHOENIX, ARIZONA

Placer Diamond Corp  
16772 W. Bell Rd #110-417  
Surprise AZ 85374

2012-00061  
Page 1 of 1  
Requested By: Panos Giannetis  
SHELLY D BAKER, RECORDER  
OFFICIAL RECORDS OF LA PAZ COUNTY, AZ  
01-04-2012 02:10 PM Recording Fee \$10.00

**QUIT CLAIM DEED**

EXEMPT A-6

The undersigned grantor(s) for valuable consideration, receipt of which is hereby acknowledged, in the amount of \$10.00, or other value, do we hereby remise, release and forever quit claim the following described property in the county of La Paz,

State of Arizona, the Mining Claim known as Mule-1

AMC # 398287 In Township: 3N Range: 18W Section: 14

Quarter Section Northwest

Grantee(s) Placer Diamond Corp

Address 16772 W. Bell Rd #110-417 Surprise AZ 85374

IN WITNESS WHEREOF, Panos D. Giannetis, signed as president of Placer Mining Corp, and has executed this deed effective as of the date of notary.

Grantor  
Placer Mining Corp;

Signature

*Panos D. Giannetis*


Panos D. Giannetis-President

Acknowledgment  
State of Arizona, County of Maricopa

The Undersigned, a Notary Public in and for said County and State, in person and signing said document. Dated this 10<sup>th</sup> Day of May 2011

Witness my hand and official seal

*Betty A Williams*



Placer Diamond Corp  
16772 W. Bell Rd #110-417  
Surprise, AZ 85374

2012-00059  
Page 1 of 1  
Requested By: Panos Giannetis  
SHELLY D BAKER, RECORDER  
OFFICIAL RECORDS OF LA PAZ COUNTY, AZ  
01-04-2012 02:10 PM Recording Fee \$10.00

**QUIT CLAIM DEED**

EXEMPT A-6

The undersigned grantor(s) for valuable consideration, receipt of which is hereby acknowledged, in the amount of \$10.00, or other value, do we hereby remise, release and forever quit claim the following described property in the county of La Paz,

State of Arizona, the Mining Claim known as Mule-2

AMC # 398288 In Township: 3N Range: 18W Section: 14

Quarter Section Northeast

Grantee(s) Placer Diamond Corp

Address 16772 W. Bell Rd #110-417 Surprise AZ 85374

IN WITNESS WHEREOF, Panos D. Giannetis, signed as president of Placer Mining Corp, and has executed this deed effective as of the date of notary.

Grantor  
Placer Mining Corp;

Signature

*Panos D. Giannetis*


Panos D. Giannetis-President

Acknowledgment  
State of Arizona, County of Maricopa

The Undersigned, a Notary Public in and for said County and State, in person and signing said document. Dated this 10<sup>th</sup> Day of May 2011

Witness my hand and official seal

*Betty A Williams*



RECEIVED  
BLM AT STATE OFFICE  
PHOENIX, ARIZONA  
2012 FEB 23 A 10 16

Placer Diamond Corp  
16772 W. Bell RD #110-417  
Surprise AZ 85374

2012-00057  
Page 1 of 1  
Requested By: Panos Giannetis  
SHELLY D BAKER, RECORDER  
OFFICIAL RECORDS OF LA PAZ COUNTY, AZ  
01-04-2012 02:10 PM Recording Fee \$10.00

**QUIT CLAIM DEED**

Exempt A-6

The undersigned grantor(s) for valuable consideration, receipt of which is hereby acknowledged, in the amount of \$10.00, or other value, do we hereby remise, release and forever quit claim the following described property in the county of La Paz,

State of Arizona, the Mining Claim known as Mule-3

AMC # 398289 In Township: 3N Range: 18W Section: 14

Quarter Section Southwest

Grantee(s) Placer Diamond Corp

Address 16772 W. Bell Rd #110-417 Surprise AZ 85374

IN WITNESS WHEREOF, Panos D. Giannetis, signed as president of Placer Mining Corp, and has executed this deed effective as of the date of notary.

Grantor  
Placer Mining Corp;

Signature

*Panos D. Giannetis*


Panos D. Giannetis-President

Acknowledgment  
State of Arizona, County of Maricopa

The Undersigned, a Notary Public in and for said County and State, in person and signing said document. Dated this 10<sup>th</sup> Day of May 2011

Witness my hand and official seal

*Betty A Williams*



Placer Diamond Corp  
16772 W. Bell RD #110-417  
Surprise AZ 85374

2012-00055  
Page 1 of 1  
Requested By: Panos Giannetis  
SHELLY D BAKER, RECORDER  
OFFICIAL RECORDS OF LA PAZ COUNTY, AZ  
01-04-2012 02:10 PM Recording Fee \$10.00

**QUIT CLAIM DEED**

Exempt A-6

The undersigned grantor(s) for valuable consideration, receipt of which is hereby acknowledged, in the amount of \$10.00, or other value, do we hereby remise, release and forever quit claim the following described property in the county of La Paz,

State of Arizona, the Mining Claim known as Mule-4

AMC # 398290 In Township: 3N Range: 18W Section: 14

Quarter Section Southeast

Grantee(s) Placer Diamond Corp

Address 16772 W. Bell Rd #110-417 Surprise AZ 85374

IN WITNESS WHEREOF, Panos D. Giannetis, signed as president of Placer Mining Corp, and has executed this deed effective as of the date of notary.

Grantor  
Placer Mining Corp;

Signature

*Panos D. Giannetis*


Panos D. Giannetis-President

Acknowledgment  
State of Arizona, County of Maricopa

The Undersigned, a Notary Public in and for said County and State, in person and signing said document. Dated this 10<sup>th</sup> Day of May 2011

Witness my hand and official seal

*Betty A Williams*







100% Recycled fiber  
80% Post-Consumer

**Extremely Urgent**

Correspondence, urgent documents, and/or electronic media, and must weigh 8 oz. or less. UPS Express Envelopes containing items other than those listed or weighing more than 8 oz. will be billed by weight.

**International shipments**

The UPS Express Envelope may be used only for documents of no commercial value. Certain countries consider electronic media as documents. Visit [ups.com/importexport](http://ups.com/importexport) to verify if your shipment is classified as a document.

To qualify for the letter rate, the UPS Express Envelope must weigh 8 oz. or less. UPS Express Envelopes weighing more than 8 oz. will be billed by weight.

**Note: Express Envelopes are not recommended for shipments of electronic media containing sensitive personal information or breakable items. Do not send cash or cash equivalent.**

This envelope is for use with the following services:

- UPS Next Day Air®
- UPS Worldwide Express®
- UPS 2nd Day Air®
- UPS Ground
- UPS Standard
- UPS 3 Day Select®
- UPS Worldwide Expedited®

RECEIVED  
BLM AZ STATE OFFICE

2012 FEB 23 A 10:03

PHOENIX, ARIZONA

PANOS GIANNIOTIS  
(623) 556-1238  
THE UPS STORE #4950  
STE 110  
16772 W BELL RD  
SURPRISE AZ 85374-3064

0.6 LBS LTR 1 OF 1  
SHP WT: 1 LBS  
DATE: 22 FEB 2012

SHIP (602) 417-9200  
TO: BUREAU OF LND MANAGEMENT  
STE 800  
1 N CENTRAL AVE

PHOENIX AZ 85004-4427



AZ 850 9-04



UPS NEXT DAY AIR

TRACKING #: 1Z 4F8 523 01 9396 4022

1



BILLING: P/P

ISH 13 00N E2844 24.5V 01/2012



SEE FRACIDE ON REVERSE regarding UPS forms, and make of imitation of liability, without approval by UPS, require sufficient 4/4 for an in-house agent to request control also  
customers payment. If required from the US, shippers realize that the commodity, technology or software never reported from the US in accordance with the Export Administration  
Regulations. Discussion contrary to law is prohibited.

Mail Boxes Etc., Inc. is a UPS® company. The UPS Store® locations are independently owned and operated by franchisees of Mail Boxes Etc., Inc. in the USA and by its master licensee and its franchisees in Canada. Copyright © 2009 Mail Boxes Etc., Inc. 410260000509  
International Shipping Notice - Carriage hereunder may be subject to the rules relating to liability and other terms and/or conditions established by the Convention for the Unification of Certain Rules Relating to International Carriage by Air (the "Warsaw Convention") and/or the Convention on the  
Contract for the International Carriage of Goods by Road (the "CMR Convention"). These commodities, technology or software were exported from the US in accordance with the Export Administration Regulations. Division contrary to US law prohibited.

01380250709 1/70 SCA United Parcel Service, Louisville, KY



# Express Envelope



[theupsstore.com](http://theupsstore.com)

- Mailbox Services
- Digital Printing & Document Services
- Online Printing at [theupsstore.com/print](http://theupsstore.com/print)
- Notary Services
- Shipping & Freight Services
- Packing by our Certified Packing Experts
- Packaging Materials & Moving Supplies



**United States Department of the Interior**  
**Bureau of Land Management**  
 LANDS/RECREATION & PLANNING  
 ONE N CENTRAL AVE  
 PHOENIX, AZ 85004 -2203  
 Phone: 602-417-9200

Receipt

No: 2521199

<b>Transaction #:</b> 2598954	
<b>Date of Transaction:</b> 02/24/2012	
CUSTOMER:	
PLACER DIAMOND CORP 16772 W BELL RD STE 110 SURPRISE,AZ 85374-9702 US	

LINE #	QTY	DESCRIPTION	REMARKS	UNIT PRICE	TOTAL
1	1.00	LOCATABLE MINERALS / MINING CLAIMS-NOT NEW-UNADJUD,ONE AUTH NO. ONLY / MINING CLAIM MONEY RECEIVED CASES: AMC376837/\$470.00	QCD (47)	- n/a -	470.00
<b>TOTAL:</b>					<b>\$470.00</b>

PAYMENT INFORMATION			
1	AMOUNT:	470.00	POSTMARKED: 02/22/2012
	TYPE:	CHECK	RECEIVED: 02/24/2012
	CHECK NO:	1134	
	NAME:	PLACER MINING CORPORATION 16772 W BELL RD STE 110 SURPRISE AZ 85374-9702 US	

REMARKS

This receipt was generated by the automated BLM Collections and Billing System and is a paper representation of a portion of the official electronic record contained therein.



PLACER MINING CORP  
16772 W. BELL RD #110-417  
SURPRISE, AZ 85374

AMC 376837  
379547  
~~396777~~  
398267

### QUIT CLAIM DEED

The undersigned grantor(s) for valuable consideration, receipt of which is hereby acknowledged, in the amount of \$10.00, or other value, do we hereby remise, release and forever quit claim the following described property in the county of La Paz,

State of Arizona, the Mining Claim known as 777

AMC # 376837 In Township: 3N Range: 18W Section: 7

Quarter Section Lots 3, 4, E 1/2 SW 1/4

Grantee(s) Placer Mining Corp

Address 16772 W. Bell Rd #110-417, Surprise AZ 85374

IN WITNESS WHEREOF, P. D. Giannetis, individually and as agent for co-locators-the seller, has executed this deed effective as of the date of notary.

Grantor

Signature

P. D. Giannetis

*P. D. Giannetis*

Locators: P.D. Giannetis, William V. Neal, Tracy Jones, Mike Neal, Joe Neal, Harold Hocker, William F. Neal and Patrick Neely.

RECEIVED  
MARICOPA COUNTY  
STATE OFFICE  
FEB 22 P 1:24  
PHOENIX, ARIZONA


Acknowledgment

State of Arizona, County of Maricopa

The Undersigned, a Notary Public in and for said County and State, in person and signing said document. Dated this 22<sup>nd</sup> Day of February 20 10

Witness my hand and official seal

*Betty A Williams*



PLACER MINING CORP  
16772 W. BELL RD #110-417  
SURPRISE, AZ 85374

### QUIT CLAIM DEED

The undersigned grantor(s) for valuable consideration, receipt of which is hereby acknowledged, in the amount of \$10.00, or other value, do we hereby remise, release and forever quit claim the following described property in the county of La Paz,

State of Arizona, the Mining Claim known as 7 or 11

AMC # 376838 In Township: 3N Range: 18W Section: 7

Quarter Section Northeast

Grantee(s) Placer Mining Corp

Address 16772 W. Bell Rd #110-417 Surprise AZ 85374

IN WITNESS WHEREOF, P. D. Gianneotis, individually and as agent for co-locators-the seller, has executed this deed effective as of the date of notary.

Grantor

P. D. Gianneotis

Signature

P. D. Gianneotis


Locators: P.D. Gianneotis, William V. Neal, Tracy Jones, Mike Neal, Joe Neal, Harold Hocker, William F. Neal and Patrick Neely.

Acknowledgment  
State of Arizona, County of Maricopa

The Undersigned, a Notary Public in and for said County and State, in person and signing said document. Dated this 22nd Day of February 2010

Witness my hand and official seal

Betty A Williams



PLACER MINING CORP  
16772 W. BELL RD #110-417  
SURPRISE, AZ 85374

### QUIT CLAIM DEED

The undersigned grantor(s) for valuable consideration, receipt of which is hereby acknowledged, in the amount of \$10.00, or other value, do we hereby remise, release and forever quit claim the following described property in the county of La Paz,

State of Arizona, the Mining Claim known as 8 East

AMC # 376839 In Township: 3N Range: 18W Section: 8

Quarter Section Southeast

Grantee(s) Placer Mining Corp

Address 16772 W. Bell Rd #110-417 Surprise AZ 85374

IN WITNESS WHEREOF, P. D. Gianneotis, individually and as agent for co-locators-the seller, has executed this deed effective as of the date of notary.

Grantor

P. D. Gianneotis

Signature




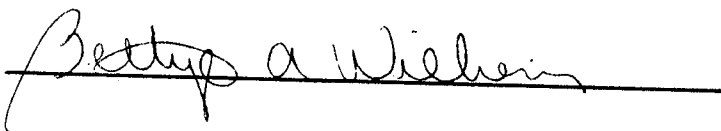
Locators: P.D. Gianneotis, William V. Neal, Tracy Jones, Mike Neal, Joe Neal, Harold Hacker, William F. Neal and Patrick Neely.

#### Acknowledgment

State of Arizona, County of Maricopa

The Undersigned, a Notary Public in and for said County and State, in person and signing said document. Dated this 22<sup>nd</sup> Day of February 20 10

Witness my hand and official seal



RECEIVED  
MARICOPA COUNTY  
NOTARY PUBLIC OFFICE  
FEB 22 P 1:24  
TUCSON, ARIZONA

ENTERED  
FEB 25 2010

PLACER MINING CORP  
16772 W. BELL RD #110-417  
SURPRISE, AZ 85374

## QUIT CLAIM DEED

The undersigned grantor(s) for valuable consideration, receipt of which is hereby acknowledged, in the amount of \$10.00, or other value, do we hereby remise, release and forever quit claim the following described property in the county of La Paz,

State of Arizona, the Mining Claim known as 8 West

AMC # 376840 In Township: 3N Range: 18W Section: 8

Quarter Section Southwest

Grantee(s) Placer Mining Corp

Address 16772 W Bell Rd #110-417 Surprise AZ 85374

IN WITNESS WHEREOF, P. D. Gianneotis, individually and as agent for co-locators-the seller, has executed this deed effective as of the date of notary.

Grantor

P. D. Gianneotis

Signature

P. D. Gianneotis


Locators: P.D. Gianneotis, William V. Neal, Tracy Jones, Mike Neal, Joe Neal, Harold Hocker, William F. Neal and Patrick Neely.

Acknowledgment  
State of Arizona, County of Maricopa

The Undersigned, a Notary Public in and for said County and State, in person and signing said document. Dated this 22<sup>nd</sup> Day of February 2010

Witness my hand and official seal

Bettye A. Williams





PLACER MINING CORP  
16772 W. BELL RD #110-417  
SURPRISE, AZ 85374

### QUIT CLAIM DEED

The undersigned grantor(s) for valuable consideration, receipt of which is hereby acknowledged, in the amount of \$10.00, or other value, do we hereby remise, release and forever quit claim the following described property in the county of La Paz,

State of Arizona, the Mining Claim known as Blackjack

AMC # 376841 In Township: 3N Range: 18W Section: 7

Quarter Section Lots 1, 2, E 1/2. NW 1/4

Grantee(s) Placer Mining Corp

Address 16772 W Bell Rd #110-417 Surprise AZ 85374

IN WITNESS WHEREOF, P. D. Gianneotis, individually and as agent for co-locators-the seller, has executed this deed effective as of the date of notary.

Grantor

Signature

P. D. Gianneotis

*P. D. Gianneotis*

Locators: P.D. Gianneotis, William V. Neal, Tracy Jones, Mike Neal, Joe Neal, Harold Hocker, William F. Neal and Patrick Neely.


#### Acknowledgment

State of Arizona, County of Maricopa

The Undersigned, a Notary Public in and for said County and State, in person and signing said document. Dated this 22<sup>nd</sup> Day of February 2010

Witness my hand and official seal

*Betty A Williams*



RECEIVED  
MARICOPA COUNTY, ARIZONA  
2010 FEB 22 P 11:10



PLACER MINING CORP  
16772 W. BELL RD #110-417  
SURPRISE, AZ 85374

### QUIT CLAIM DEED

The undersigned granter(s) for valuable consideration, receipt of which is hereby acknowledged, in the amount of \$10.00, or other value, do we hereby remise, release and forever quit claim the following described property in the county of La Paz,

State of Arizona, the Mining Claim known as Crazy 8

AMC # 376842 In Township: 3N Range: 18W Section: 8

Quarter Section Northeast

Grantee(s) Placer Mining Corp

Address 16772 W. Bell Rd #110-417 Surprise AZ 85374

IN WITNESS WHEREOF, P. D. Gianneotis, individually and as agent for co-locators-the seller, has executed this deed effective as of the date of notary.

Grantor

P. D. Gianneotis

Signature

Locators: P.D. Gianneotis, William V. Neal, Tracy Jones, Mike Neal, Joe Neal, Harold Hocker, William F. Neal and Patrick Neely.

RECEIVED  
MARICOPA COUNTY STATE OFFICE  
2010 FEB 22 P 1:24  
PHOENIX, ARIZONA


#### Acknowledgment

State of Arizona, County of Maricopa

The Undersigned, a Notary Public in and for said County and State, in person and signing said document. Dated this 22<sup>nd</sup> Day of February 2010

Witness my hand and official seal

Betty A Williams



FEB 25 2010

PLACER MINING CORP  
16772 W. BELL RD #110-417  
SURPRISE, AZ 85374

## QUIT CLAIM DEED

The undersigned grantor(s) for valuable consideration, receipt of which is hereby acknowledged, in the amount of \$10.00, or other value, do we hereby remise, release and forever quit claim the following described property in the county of La Paz,

State of Arizona, the Mining Claim known as Golden Placer

AMC # 376843 In Township: 3N Range: 18W Section: 6

Quarter Section Lots 1, 2, S 1/2 NE 1/4

Grantee(s) Placer Mining Corp

Address 16772 W Bell Rd #110-417, Surprise AZ 85374

IN WITNESS WHEREOF, P. D. Gianneotis, individually and as agent for co-locators-the seller, has executed this deed effective as of the date of notary.

Grantor

P. D. Gianneotis

Signature

*P. D. Gianneotis*

Locators: P.D. Gianneotis, William V. Neal, Tracy Jones, Mike Neal, Joe Neal, Harold Hocker, William F. Neal and Patrick Neely.

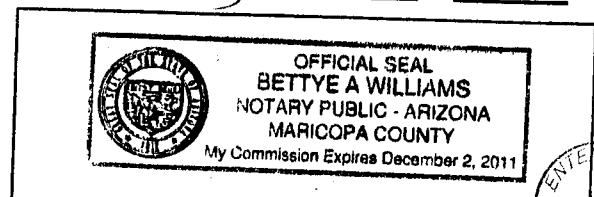
Acknowledgment

State of Arizona, County of Maricopa

The Undersigned, a Notary Public in and for said County and State, in person and signing said document. Dated this 22<sup>nd</sup> Day of February 20 10

Witness my hand and official seal

Bettye A. Williams



RECEIVED  
MARICOPA COUNTY OFFICE  
PHOENIX, ARIZONA  
FEB 22 P 1:24

PLACER MINING CORP  
16772 W. BELL RD #110-417  
SURPRISE, AZ 85374

### QUIT CLAIM DEED

The undersigned grantor(s) for valuable consideration, receipt of which is hereby acknowledged, in the amount of \$10.00, or other value, do we hereby remise, release and forever quit claim the following described property in the county of La Paz,

State of Arizona, the Mining Claim known as Hit The Jackpot

AMC # 376844 In Township: 3N Range: 18W Section: 5

Quarter Section Lots 3,4, S1/2 NW 1/4

Grantee(s) Placer Mining Corp

Address 16772 W Bell Rd #110-417, Surprise AZ 85374

IN WITNESS WHEREOF, P. D. Gianneotis, individually and as agent for co-locators-the seller, has executed this deed effective as of the date of notary.

Grantor

P.D. Gianneotis

Signature

P. D. Gianneotis

Locators: P.D. Gianneotis, William V. Neal, Tracy Jones, Mike Neal, Joe Neal, Harold Hooker, William F. Neal and Patrick Neely.


RECEIVED  
MARICOPA COUNTY  
NOTARY PUBLIC OFFICE  
PHOENIX, ARIZONA  
FEB 22 P 1:23

Acknowledgment  
State of Arizona, County of Maricopa

The Undersigned, a Notary Public in and for said County and State, in person and signing said document. Dated this 22<sup>nd</sup> Day of February 20 10

Witness my hand and official seal

Betty A Williams





PLACER MINING CORP  
16772 W. BELL RD #110-417  
SURPRISE, AZ 85374

### QUIT CLAIM DEED

The undersigned grantor(s) for valuable consideration, receipt of which is hereby acknowledged, in the amount of \$10.00, or other value, do we hereby remise, release and forever quit claim the following described property in the county of La Paz,

State of Arizona, the Mining Claim known as Jackpot-2

AMC # 376845 In Township: 3N Range: 18W Section: 5

Quarter Section Lots 1, 2, S 1/2 NE 1/4

Grantee(s) Placer Mining Corp

Address 16772 W Bell Rd #110-417 Surprise AZ 85374

IN WITNESS WHEREOF, P. D. Gianneotis, individually and as agent for co-locators-the seller, has executed this deed effective as of the date of notary.

Grantor

Signature

P. D. Gianneotis

P.D. Gianneotis

Locators: P.D. Gianneotis, William V. Neal, Tracy Jones, Mike Neal, Joe Neal, Harold Hocker, William F. Neal and Patrick Neely.

RECEIVED  
MARICOPA COUNTY STATE OFFICE  
FEB 22 P 1:23  
PHOENIX, ARIZONA


#### Acknowledgment

State of Arizona, County of Maricopa

The Undersigned, a Notary Public in and for said County and State, in person and signing said document. Dated this 22<sup>nd</sup> Day of February 2010

Witness my hand and official seal

Betty A Williams



PLACER MINING CORP  
16772 W. BELL RD #110-417  
SURPRISE, AZ 85374

### QUIT CLAIM DEED

The undersigned grantor(s) for valuable consideration, receipt of which is hereby acknowledged, in the amount of \$10.00, or other value, do we hereby remise, release and forever quit claim the following described property in the county of La Paz,

State of Arizona, the Mining Claim known as Jackpot-3

AMC # 376846 In Township: 3N Range: 18W Section: 5

Quarter Section Southwest

Grantee(s) Placer Mining Corp

Address 16772 W. Bell Rd #110-417, Surprise AZ 85374

IN WITNESS WHEREOF, P. D. Gianneotis, individually and as agent for co-locators-the seller, has executed this deed effective as of the date of notary.

Grantor

Signature

P.D. Gianneotis



Locators: P.D. Gianneotis, William V. Neal, Tracy Jones, Mike Neal, Joe Neal, Harold Hocker, William F. Neal and Patrick Neely.


Acknowledgment

State of Arizona, County of Maricopa

The Undersigned, a Notary Public in and for said County and State, in person and signing said document. Dated this 22nd Day of February 20 10

Witness my hand and official seal

Bettye A Williams



RECEIVED  
MARICOPA COUNTY OFFICE  
2010 FEB 22 P 1:22  
PHOENIX, ARIZONA

FEB 22 2010

PLACER MINING CORP  
16772 W. BELL RD #110-417  
SURPRISE, AZ 85374

### QUIT CLAIM DEED

The undersigned grantor(s) for valuable consideration, receipt of which is hereby acknowledged, in the amount of \$10.00, or other value, do we hereby remise, release and forever quit claim the following described property in the county of La Paz,

State of Arizona, the Mining Claim known as Jackpot-PMC

AMC # 376847 In Township: 3N Range: 18W Section: 5

Quarter Section Southeast

Grantee(s) Placer Mining Corp

Address 16772 W Bell Rd #110-417, Surprise AZ 85374

IN WITNESS WHEREOF, P. D. Gianneotis, individually and as agent for co-locators-the seller, has executed this deed effective as of the date of notary.

Grantor

Signature

P.D. Gianneotis

*P.D. Gianneotis*

Locators: P.D. Gianneotis, William V. Neal, Tracy Jones, Mike Neal, Joe Neal, Harold Hocker, William F. Neal and Patrick Neely.

RECEIVED  
AZ STATE OFFICE  
20 FEB 22 P 1:24  
PHOENIX, ARIZONA

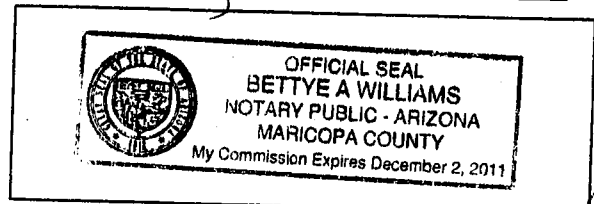
#### Acknowledgment

State of Arizona, County of Maricopa

The Undersigned, a Notary Public in and for said County and State, in person and signing said document. Dated this 22<sup>nd</sup> Day of February 20 10

Witness my hand and official seal

*Bettye A Williams*



PLACER MINING CORP  
16772 W. BELL RD #110-417  
SURPRISE, AZ 85374

### QUIT CLAIM DEED

The undersigned grantor(s) for valuable consideration, receipt of which is hereby acknowledged, in the amount of \$10.00, or other value, do we hereby remise, release and forever quit claim the following described property in the county of La Paz,

State of Arizona, the Mining Claim known as Lucky 7

AMC # 376848 In Township: 3N Range: 18W Section: 7

Quarter Section Southeast

Grantee(s) Placer Mining Corp

Address 16772 W. Bell Rd #110-417 Surprise AZ 85374

IN WITNESS WHEREOF, P. D. Gianneotis, individually and as agent for co-locators-the seller, has executed this deed effective as of the date of notary.

Grantor

P. D. Gianneotis

Signature

*P. D. Gianneotis*

Locators: P.D. Gianneotis, William V. Neal, Tracy Jones, Mike Neal, Joe Neal, Harold Hoeker, William F. Neal and Patrick Neely:

RECEIVED  
MARICOPA COUNTY STATE OFFICE  
FEB 22 P 1:24  
MARIQUITA, ARIZONA

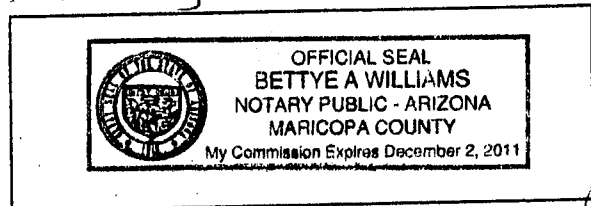
#### Acknowledgment

State of Arizona, County of Maricopa

The Undersigned, a Notary Public in and for said County and State, in person and signing said document. Dated this 22<sup>nd</sup> Day of February 20 10

Witness my hand and official seal

*Betty A Williams*



FEB 25 2010



**LIMITED POWER OF ATTORNEY**

KNOW ALL PERSONS BY THESE PRESENTS:

We; the undersigned (Principles) do hereby make and appoint P.D. Gianneotis ("Agent") maintaining an address at: 28364 S. Western Ave #362, Rncho Pls Vrd Ca 90275 my true and lawful attorney-in-fact for me and in my name, and in my behalf.

My Agent shall have full power and authority to perform the following in my place and stead:

**Locate Mining claims, Transfer Mining Claims; file all waivers or notices to the BLM and County and file amendments as needed. Mr. Gianneotis has full authority to act on our behalf and sign and execute same on our behalf.**

**Non-Durable**

This power of attorney is non-durable. This Limited Power of Attorney and the rights, powers, and authority of my Agent shall become effective immediately upon execution of this instrument. The rights, powers, and authority of this document shall remain in full force and effect thereafter until midnight October 22<sup>nd</sup>, 2014.

We, the undersigned, the principal(s), sign our name(s) to this power of attorney this 22nd day of October, 2004 and, being first duly sworn, do declare to the undersigned authority that I sign and execute this instrument as my power of attorney and that I sign it willingly and that I execute it as my free and voluntary act for the purposes expressed in the power of attorney and that I am eighteen years of age or older, and under no constraint or undue influence.

<u>William V. Neal</u> Willaim V. Neal	<u>Tracy Jones</u> Tracy Jones	<u>Mike Neal</u> Mike Neal	<u>Pat Neely</u> Pat Neely
<u>Harold Hocker</u> Harold Hocker	<u>William F. Neal</u> William F. Neal	<u>Joe Neal</u> Joe Neal	

STATE OF CALIFORNIA  
COUNTY OF Los Angeles

On October 22nd, 2004 before me, the undersigned notary public, personally appeared, William V. Neal, Tracy Jones, Harold Hocker, Mike Neal, Joe Neal, Pat Neely, William F. Neal personally known to me (or proved to me on the basis of satisfactory evidence) to be the person(s) whose name(s) is(are) subscribed to the within instrument and acknowledged to me that he/she/they executed the same in his/hers/their authorized capacity(ies), and that by his/hers/their signature(s) on the instrument the person(s), or the entity(s) upon behalf of which the person(s) acted, executed the instrument.

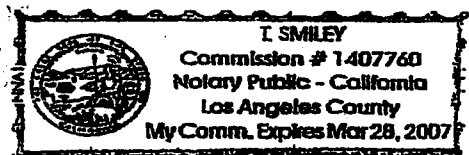
[Signature]  
(Signature of Notary Officer)

[Notary Seal]:

Notary Public for the State of California

My commission expires: MARCH 28, 2007

RECEIVED  
FEB 22 P 1:27  
NOTARY PUBLIC



PLACER MINING CORP  
16772 W. BELL RD #110-417  
SURPRISE, AZ 85374

### QUIT CLAIM DEED

The undersigned grantor(s) for valuable consideration, receipt of which is hereby acknowledged, in the amount of \$10.00, or other value, do we hereby remise, release and forever quit claim the following described property in the county of La Paz,

State of Arizona, the Mining Claim known as Mule-4

AMC # 398290 In Township: 3N Range: 18W Section: 14

Quarter Section Southeast

Grantee(s) Placer Mining Corp

Address 16772 W Bell Rd #110-417 Surprise AZ 85374

IN WITNESS WHEREOF, P. D. Gianneotis, individually and as agent for co-locators-the seller, has executed this deed effective as of the date of notary.

Grantor

P. D. Gianneotis

Signature

Locators: P.D. Gianneotis, William V. Neal, Tracy Jones, Mike Neal, Joe Neal, Harold Hocker, William F. Neal and Patrick Neely.


Acknowledgment

State of Arizona, County of Maricopa

The Undersigned, a Notary Public in and for said County and State, in person and signing said document. Dated this 22<sup>nd</sup> Day of February 2010

Witness my hand and official seal

Betty A Williams



RECEIVED  
MARICOPA COUNTY, ARIZONA  
2010 FEB 22 P 1:2

ENTER  
FEB 25 2010

PLACER MINING CORP  
16772 W. BELL RD #110-417  
SURPRISE, AZ 85374

### QUIT CLAIM DEED

The undersigned grantor(s) for valuable consideration, receipt of which is hereby acknowledged, in the amount of \$10.00, or other value, do we hereby remise, release and forever quit claim the following described property in the county of La Paz,

State of Arizona, the Mining Claim known as Mule-3

AMC # 398289 In Township: 3N Range: 18W Section: 14

Quarter Section Southwest

Grantee(s) Placer Mining Corp

Address 16772 W Bell Rd #110-417 Surprise AZ 85374

IN WITNESS WHEREOF, P. D. Gianneotis, individually and as agent for co-locators-the seller, has executed this deed effective as of the date of notary.

Grantor

Signature

P.D. Gianneotis

Locators: P.D. Gianneotis, William V. Neal, Tracy Jones, Mike Neal, Joe Neal, Harold Hocken, William F. Neal and Patrick Neely.


#### Acknowledgment

State of Arizona, County of Maricopa

The Undersigned, a Notary Public in and for said County and State, in person and signing said document. Dated this 22nd Day of February 20/10

Witness my hand and official seal

Bettye A Williams



RECEIVED  
MARICOPA COUNTY CLERK  
FEB 22 P 1:24  
PHOENIX, ARIZONA

FEB 25 2010

PLACER MINING CORP  
16772 W. BELL RD #110-417  
SURPRISE, AZ 85374

### QUIT CLAIM DEED

The undersigned grantor(s) for valuable consideration, receipt of which is hereby acknowledged, in the amount of \$10.00, or other value, do we hereby remise, release and forever quit claim the following described property in the county of La Paz,

State of Arizona, the Mining Claim known as Mule-2

AMC # 398288 In Township: 3N Range: 18W Section: 143

Quarter Section Northeast

Grantee(s) Placer Mining Corp

Address 16772 W Bell Rd #110-417 Surprise AZ 85374

IN WITNESS WHEREOF, P. D. Gianneotis, individually and as agent for co-locators-the seller, has executed this deed effective as of the date of notary.

Grantor

Signature

P. D. Gianneotis

*P.D. Gianneotis*


Locators: P.D. Gianneotis, William V. Neal, Tracy Jones, Mike Neal, Joe Neal, Harold Hocker, William F. Neal and Patrick Neely.

Acknowledgment  
State of Arizona, County of Maricopa

The Undersigned, a Notary Public in and for said County and State, in person and signing said document. Dated this 22<sup>nd</sup> Day of February 2010

Witness my hand and official seal

Bettye A Williams



RECEIVED  
MARICOPA COUNTY  
2010 FEB 22 P 1:15  
MARICOPA, ARIZONA

ENTERED  
FEB 25 2010



PLACER MINING CORP  
16772 W. BELL RD #110-417  
SURPRISE, AZ 85374

### QUIT CLAIM DEED

The undersigned grantor(s) for valuable consideration, receipt of which is hereby acknowledged, in the amount of \$10.00, or other value, do we hereby remise, release and forever quit claim the following described property in the county of La Paz,

State of Arizona, the Mining Claim known as Mule-1

AMC # 398287 In Township: 3N Range: 18W Section: 14

Quarter Section Northwest

Grantee(s) Placer Mining Corp

Address 16772 W Bell Rd #110-417 Surprise AZ 85374

IN WITNESS WHEREOF, P. D. Gianneotis, individually and as agent for co-locators-the seller, has executed this deed effective as of the date of notary.

Grantor

P. D. Gianneotis

Signature

*P. D. Gianneotis*

Locators: P.D. Gianneotis, William V. Neal, Tracy Jones, Mike Neal, Joe Neal, Harold Hocker, William F. Neal and Patrick Neely.


#### Acknowledgment

State of Arizona, County of Maricopa

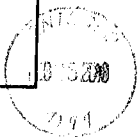
The Undersigned, a Notary Public in and for said County and State, in person and signing said document. Dated this 22<sup>nd</sup> Day of February 2010

Witness my hand and official seal

Betty A Williams



RECEIVED  
MARICOPA COUNTY  
2010 FEB 22 P 1:20  
MARICOPA, ARIZONA



PLACER MINING CORP  
16772 W. BELL RD #110-417  
SURPRISE, AZ 85374

## QUIT CLAIM DEED

The undersigned grantor(s) for valuable consideration, receipt of which is hereby acknowledged, in the amount of \$10.00, or other value, do we hereby remise, release and forever quit claim the following described property in the county of La Paz,

State of Arizona, the Mining Claim known as Iron Cactus

AMC # 398286 In Township: 3N Range: 18W Section: 15

Quarter Section Northwest

Grantee(s) Placer Mining Corp

Address 16772 W Bell Rd #110-417 Surprise AZ 85374

IN WITNESS WHEREOF, P. D. Gianneotis, individually and as agent for co-locators-the seller, has executed this deed effective as of the date of notary.

Grantor

P. D. Gianneotis

Signature

P. D. Gianneotis

Locators: P.D. Gianneotis, William V. Neal, Tracy Jones, Mike Neal, Joe Neal, Harold Hocker, William F. Neal and Patrick Neely.

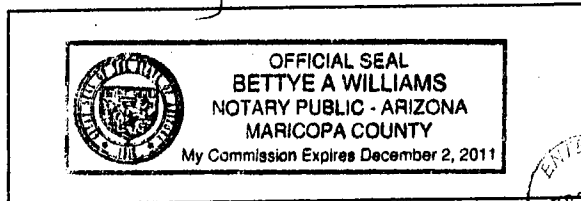
Acknowledgment

State of Arizona, County of Maricopa

The Undersigned, a Notary Public in and for said County and State, in person and signing said document. Dated this 22<sup>nd</sup> Day of February 2010

Witness my hand and official seal

Betty A Williams



RECEIVED  
MARICOPA COUNTY OFFICE  
2010 FEB 22 P 1:25  
MARICOPA, ARIZONA

ENTERED  
FEB 25 2010  
299

PLACER MINING CORP  
16772 W. BELL RD #110-417  
SURPRISE, AZ 85374

## QUIT CLAIM DEED

The undersigned grantor(s) for valuable consideration, receipt of which is hereby acknowledged, in the amount of \$10.00, or other value, do we hereby remise, release and forever quit claim the following described property in the county of La Paz,

State of Arizona, the Mining Claim known as Cactus-4

AMC # 398285 In Township: 3N Range: 18W Section: 15

Quarter Section Southeast

Grantee(s) Placer Mining Corp

Address 16772 W Bell Rd #110-417 Surprise AZ 85374

IN WITNESS WHEREOF, P. D. Gianneotis, individually and as agent for co-locators-the seller, has executed this deed effective as of the date of notary.

Grantor

Signature

P. D. Gianneotis

P. D. Gianneotis

Locators: P.D. Gianneotis, William V. Neal, Tracy Jones, Mike Neal, Joe Neal, Harold Hocker, William F. Neal and Patrick Neely.


Acknowledgment

State of Arizona, County of Maricopa

The Undersigned, a Notary Public in and for said County and State, in person and signing said document. Dated this 22<sup>nd</sup> Day of February 20 10

Witness my hand and official seal

Betty A Williams



RECEIVED  
NOTARY OFFICE  
FEB 22 P 1:25  
MARICOPA COUNTY, ARIZONA

FEB 25 2010

PLACER MINING CORP  
16772 W. BELL RD #110-417  
SURPRISE, AZ 85374

### QUIT CLAIM DEED

The undersigned grantor(s) for valuable consideration, receipt of which is hereby acknowledged, in the amount of \$10.00, or other value, do we hereby remise, release and forever quit claim the following described property in the county of La Paz,

State of Arizona, the Mining Claim known as Cactus-3

AMC # 398284 In Township: 3N Range: 18W Section: 15

Quarter Section Northeast

Grantee(s) Placer Mining Corp

Address 16772 W Bell Rd #110-417 Surprise AZ 85374

IN WITNESS WHEREOF, P. D. Gianneotis, individually and as agent for co-locators-the seller, has executed this deed effective as of the date of notary.

Grantor

P. D. Gianneotis

Signature

*P. D. Gianneotis*

Locators: P.D. Gianneotis, William V. Neal, Tracy Jones, Mike Neal, Joe Neal, Harold Hocker, William F. Neal and Patrick Neely.


#### Acknowledgment

State of Arizona, County of Maricopa

The Undersigned, a Notary Public in and for said County and State, in person and signing said document. Dated this 22<sup>nd</sup> Day of February 20 10

Witness my hand and official seal

Betty A Williams



RECEIVED  
MARICOPA COUNTY OFFICE  
2010 FEB 22 P 1:28  
CHOCOMA, ARIZONA





PLACER MINING CORP  
16772 W. BELL RD #110-417  
SURPRISE, AZ 85374

### QUIT CLAIM DEED

The undersigned grantor(s) for valuable consideration, receipt of which is hereby acknowledged, in the amount of \$10.00, or other value, do we hereby remise, release and forever quit claim the following described property in the county of La Paz,

State of Arizona, the Mining Claim known as Cactus-2

AMC # 398283 In Township: 3N Range: 18W Section: 15

Quarter Section Southwest

Grantee(s) Placer Mining Corp

Address 16772 W Bell Rd #110-417 Surprise AZ 85374

IN WITNESS WHEREOF, P. D. Gianneotis, individually and as agent for co-locators-the seller, has executed this deed effective as of the date of notary.

Grantor

P.D. Gianneotis

Signature

*P.D. Gianneotis*

Locators: P.D. Gianneotis, William V. Neal, Tracy Jones, Mike Neal, Joe Neal, Harold Hocker, William F. Neal and Patrick Neely.

RECEIVED  
MARICOPA COUNTY  
STATE OFFICE  
2010 FEB 22 P 1:25  
MARICOPA, ARIZONA


#### Acknowledgment

State of Arizona, County of Maricopa

The Undersigned, a Notary Public in and for said County and State, in person and signing said document. Dated this 22<sup>nd</sup> Day of February 2010

Witness my hand and official seal

Bettye A Williams



PLACER MINING CORP  
16772 W. BELL RD #110-417  
SURPRISE, AZ 85374

### QUIT CLAIM DEED

The undersigned grantor(s) for valuable consideration, receipt of which is hereby acknowledged, in the amount of \$10.00, or other value, do we hereby remise, release and forever quit claim the following described property in the county of La Paz,

State of Arizona, the Mining Claim known as 31-D

AMC # 398282 In Township: 3N Range: 18W Section: 31

Quarter Section Lots 3, 4, E 1/2 SW 1/4

Grantee(s) Placer Mining Corp

Address 16772 W Bell Rd #110-417 Surprise AZ 85374

IN WITNESS WHEREOF, P. D. Gianneotis, individually and as agent for co-locators-the seller, has executed this deed effective as of the date of notary.

Grantor  
P.D. Gianneotis


Signature  
P.D. Gianneotis

Locators: P.D. Gianneotis, William V. Neal, Tracy Jones, Mike Neal, Joe Neal, Harold Hocker, William F. Neal and Patrick Neely.

Acknowledgment  
State of Arizona, County of Maricopa

The Undersigned, a Notary Public in and for said County and State, in person and signing said document. Dated this 22<sup>nd</sup> Day of February 20 10

Witness my hand and official seal  
Bettye A Williams



RECEIVED  
MARICOPA COUNTY OFFICE  
2010 FEB 22 P 1:2  
PHOENIX, ARIZONA

ENTERED  
FEB 25 2010  
299

PLACER MINING CORP  
16772 W. BELL RD #110-417  
SURPRISE, AZ 85374

## QUIT CLAIM DEED

The undersigned grantor(s) for valuable consideration, receipt of which is hereby acknowledged, in the amount of \$10.00, or other value, do we hereby remise, release and forever quit claim the following described property in the county of La Paz,

State of Arizona, the Mining Claim known as 31-C

AMC # 398281 In Township: 3N Range: 18W Section: 31

Quarter Section Lots 1, 2, E 1/2 NW 1/4

Grantee(s) Placer Mining Corp

Address 16772 W Bell Rd #110-417 Surprise AZ 85374

IN WITNESS WHEREOF, P. D. Gianneotis, individually and as agent for co-locators-the seller, has executed this deed effective as of the date of notary.

Grantor

Signature

P.D. Gianneotis

*P.D. Gianneotis*

Locators: P.D. Gianneotis, William V. Neal, Tracy Jones, Mike Neal, Joe Neal, Harold Hocker, William F. Neal and Patrick Neely.

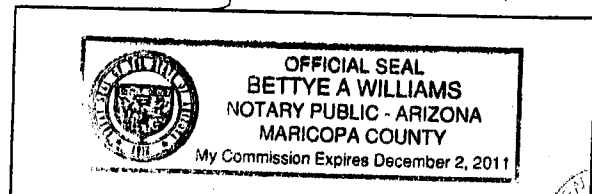
Acknowledgment

State of Arizona, County of Maricopa

The Undersigned, a Notary Public in and for said County and State, in person and signing said document. Dated this 22<sup>nd</sup> Day of February 20 10

Witness my hand and official seal

Bettye A Williams



RECEIVED  
MARICOPA COUNTY OFFICE  
2010 FEB 22 P 1:27  
PHOENIX, ARIZONA



PLACER MINING CORP  
16772 W. BELL RD #110-417  
SURPRISE, AZ 85374

### QUIT CLAIM DEED

The undersigned grantor(s) for valuable consideration, receipt of which is hereby acknowledged, in the amount of \$10.00, or other value, do we hereby remise, release and forever quit claim the following described property in the county of La Paz,

State of Arizona, the Mining Claim known as 31-B

AMC # 398280 In Township: 3N Range: 18W Section: 31

Quarter Section Southeast

Grantee(s) Placer Mining Corp

Address 16772 W Bell Rd #110-417 Surprise AZ 85374

IN WITNESS WHEREOF, P. D. Gianneotis, individually and as agent for co-locators-the seller, has executed this deed effective as of the date of notary.

**Grantor**

P. D. Gianneotis

**Signature**

P.D. Gianneotis


Locators: P.D. Gianneotis, William V. Neal, Tracy Jones, Mike Neal, Joe Neal, Harold Hocker, William F. Neal and Patrick Neely.

**Acknowledgment**  
State of Arizona, County of Maricopa

The Undersigned, a Notary Public in and for said County and State, in person and signing said document. Dated this 22<sup>nd</sup> Day of February 20 10

Witness my hand and official seal

Bettye A Williams



RECEIVED  
MARICOPA COUNTY CLERK'S OFFICE  
2010 FEB 22 P 1:27  
MARICOPA COUNTY, ARIZONA





PLACER MINING CORP  
16772 W. BELL RD #110-417  
SURPRISE, AZ 85374

### QUIT CLAIM DEED

The undersigned grantor(s) for valuable consideration, receipt of which is hereby acknowledged, in the amount of \$10.00, or other value, do we hereby remise, release and forever quit claim the following described property in the county of La Paz,

State of Arizona, the Mining Claim known as 31-A

AMC # 398279 In Township: 3N Range: 18W Section: 31

Quarter Section Northeast

Grantee(s) Placer Mining Corp

Address 16772 W Bell Rd #110-417 Surprise AZ 85374

IN WITNESS WHEREOF, P. D. Gianneotis, individually and as agent for co-locators-the seller, has executed this deed effective as of the date of notary.

**Grantor**

P. D. Gianneotis

**Signature**

P. D. Gianneotis

Locators: P.D. Gianneotis, William V. Neal, Tracy Jones, Mike Neal, Joe Neal, Harold Hocker, William F. Neal and Patrick Neely.


**Acknowledgment**

State of Arizona, County of Maricopa

The Undersigned, a Notary Public in and for said County and State, in person and signing said document. Dated this 22<sup>nd</sup> Day of February 2010

Witness my hand and official seal

Bettye A Williams



RECEIVED  
MARICOPA COUNTY  
2010 FEB 22 P 1:20  
BETTYE A WILLIAMS

FEB 25 2010

PLACER MINING CORP  
16772 W. BELL RD #110-417  
SURPRISE, AZ 85374

### QUIT CLAIM DEED

The undersigned grantor(s) for valuable consideration, receipt of which is hereby acknowledged, in the amount of \$10.00, or other value, do we hereby remise, release and forever quit claim the following described property in the county of La Paz,

State of Arizona, the Mining Claim known as 23-D

AMC # 398278 In Township: 3N Range: 18W Section: 23

Quarter Section Southeast

Grantee(s) Placer Mining Corp

Address 16772 W Bell Rd #110-417 Surprise AZ 85374

IN WITNESS WHEREOF, P. D. Gianneotis, individually and as agent for co-locators-the seller, has executed this deed effective as of the date of notary.

**Grantor**  
P. D. Gianneotis


**Signature**  
P.D. Gianneotis

Locators: P.D. Gianneotis, William V. Neal, Tracy Jones, Mike Neal, Joe Neal, Harold Hocker, William F. Neal and Patrick Neely.

**Acknowledgment**  
State of Arizona, County of Maricopa

The Undersigned, a Notary Public in and for said County and State, in person and signing said document. Dated this 22<sup>nd</sup> Day of February 20 10

Witness my hand and official seal  
Bettye A Williams



RECEIVED  
2010 FEB 22 P 1:10  
MARICOPA COUNTY, ARIZONA

RECEIVED  
FEB 25 2010  
299

PLACER MINING CORP  
16772 W. BELL RD #110-417  
SURPRISE, AZ 85374

### QUIT CLAIM DEED

The undersigned grantor(s) for valuable consideration, receipt of which is hereby acknowledged, in the amount of \$10.00, or other value, do we hereby remise, release and forever quit claim the following described property in the county of La Paz,

State of Arizona, the Mining Claim known as 23-C

AMC # 398277 In Township: 3N Range: 18W Section: 23

Quarter Section Northeast

Grantee(s) Placer Mining Corp

Address 16772 W Bell Rd #110-417 Surprise AZ 85374

IN WITNESS WHEREOF, P. D. Gianneotis, individually and as agent for co-locators-the seller, has executed this deed effective as of the date of notary.

**Grantor**  
P. D. Gianneotis

**Signature**  
*P. D. Gianneotis*


Locators: P.D. Gianneotis, William V. Neal, Tracy Jones, Mike Neal, Joe Neal, Harold Hocker, William F. Neal and Patrick Neely.

RECEIVED  
MARICOPA COUNTY  
NOTARY PUBLIC OFFICE  
FEB 22 P 1:27  
TUCSON, ARIZONA

**Acknowledgment**  
State of Arizona, County of Maricopa

The Undersigned, a Notary Public in and for said County and State, in person and signing said document. Dated this 22nd Day of February 2010

Witness my hand and official seal  
Bettye a Williams



PLACER MINING CORP  
16772 W. BELL RD #110-417  
SURPRISE, AZ 85374

### QUIT CLAIM DEED

The undersigned grantor(s) for valuable consideration, receipt of which is hereby acknowledged, in the amount of \$10.00, or other value, do we hereby remise, release and forever quit claim the following described property in the county of La Paz,

State of Arizona, the Mining Claim known as 23-B

AMC # 398276 In Township: 3N Range: 18W Section: 23

Quarter Section Southwest

Grantee(s) Placer Mining Corp

Address 16772 W Bell Rd #110-417 Surprise AZ 85374

IN WITNESS WHEREOF, P. D. Gianneotis, individually and as agent for co-locators-the seller, has executed this deed effective as of the date of notary.

Grantor

P.D. Gianneotis

Signature

*P.D. Gianneotis*

Locators: P.D. Gianneotis, William V. Neal, Tracy Jones, Mike Neal, Joe Neal, Harold Hocker, William F. Neal and Patrick Neely.


RECEIVED  
MARICOPA COUNTY CLERK  
FEB 22 P 1:21  
PHOENIX, ARIZONA

Acknowledgment  
State of Arizona, County of Maricopa

The Undersigned, a Notary Public in and for said County and State, in person and signing said document. Dated this 22nd Day of February 20 10

Witness my hand and official seal

Bettye A Williams





PLACER MINING CORP  
16772 W. BELL RD #110-417  
SURPRISE, AZ 85374

### QUIT CLAIM DEED

The undersigned grantor(s) for valuable consideration, receipt of which is hereby acknowledged, in the amount of \$10.00, or other value, do we hereby remise, release and forever quit claim the following described property in the county of La Paz,

State of Arizona, the Mining Claim known as 23-A

AMC # 398275 In Township: 3N Range: 18W Section: 23

Quarter Section Northwest

Grantee(s) Placer Mining Corp

Address 16772 W Bell Rd #110-417 Surprise AZ 85374

IN WITNESS WHEREOF, P. D. Giannetis, individually and as agent for co-locators-the seller, has executed this deed effective as of the date of notary.

Grantor

P.D. Giannetis

Signature

*P.D. Giannetis*

Locators: P.D. Giannetis, William V. Neal, Tracy Jones, Mike Neal, Joe Neal, Harold Hocker, William F. Neal and Patrick Neely.

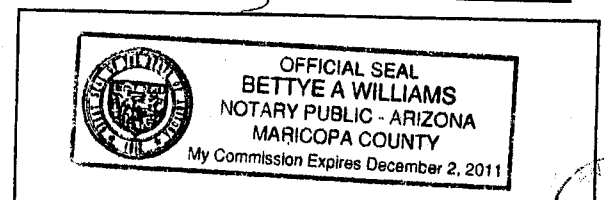
#### Acknowledgment

State of Arizona, County of Maricopa

The Undersigned, a Notary Public in and for said County and State, in person and signing said document. Dated this 22<sup>nd</sup> Day of February 2010

Witness my hand and official seal

*Betty A Williams*



RECEIVED  
MARICOPA COUNTY  
200 FEB 22 P 1:2  
PHOENIX, ARIZONA



PLACER MINING CORP  
16772 W. BELL RD #110-417  
SURPRISE, AZ 85374

## QUIT CLAIM DEED

The undersigned grantor(s) for valuable consideration, receipt of which is hereby acknowledged, in the amount of \$10.00, or other value, do we hereby remise, release and forever quit claim the following described property in the county of La Paz,

State of Arizona, the Mining Claim known as 22-D

AMC # 398274 In Township: 3N Range: 18W Section: 22

Quarter Section Southeast

Grantee(s) Placer Mining Corp

Address 16772 W Bell Rd #110-417 Surprise AZ 85374

IN WITNESS WHEREOF, P. D. Gianneotis, individually and as agent for co-locators-the seller, has executed this deed effective as of the date of notary.

Grantor

Signature

P. D. Gianneotis

Locators: P.D. Gianneotis, William V. Neal, Tracy Jones, Mike Neal, Joe Neal, Harold Hocker, William F. Neal and Patrick Neely.


RECEIVED  
MARICOPA COUNTY CLERK'S OFFICE  
DENIX, ARIZONA  
20 FEB 22 P 1:27

Acknowledgment  
State of Arizona, County of Maricopa

The Undersigned, a Notary Public in and for said County and State, in person and signing said document. Dated this 22nd Day of February 2010

Witness my hand and official seal

Betty A Williams



PLACER MINING CORP  
16772 W. BELL RD #110-417  
SURPRISE, AZ 85374

### QUIT CLAIM DEED

The undersigned grantor(s) for valuable consideration, receipt of which is hereby acknowledged, in the amount of \$10.00, or other value, do we hereby remise, release and forever quit claim the following described property in the county of La Paz,

State of Arizona, the Mining Claim known as 22-C

AMC # 398273 In Township: 3N Range: 18W Section: 22

Quarter Section Northeast

Grantee(s) Placer Mining Corp

Address 16772 W Bell Rd #110-417 Surprise AZ 85374

IN WITNESS WHEREOF, P. D. Gianneotis, individually and as agent for co-locators-the seller, has executed this deed effective as of the date of notary.

Grantor

P.D. Gianneotis

Signature

Locators: P.D. Gianneotis, William V. Neal, Tracy Jones, Mike Neal, Joe Neal, Harold Hocker, William F. Neal and Patrick Neely.

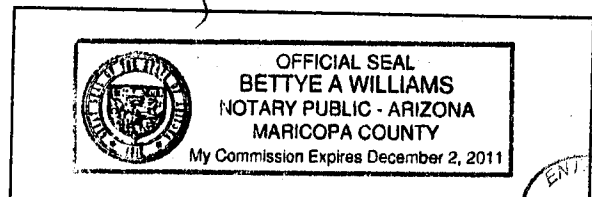
Acknowledgment

State of Arizona, County of Maricopa

The Undersigned, a Notary Public in and for said County and State, in person and signing said document. Dated this 22<sup>nd</sup> Day of February 20 10

Witness my hand and official seal

Betty A Williams



RECEIVED  
MARICOPA COUNTY CLERK'S OFFICE  
2010 FEB 22 P 1:26  
JENNIFER L. ARIZONA



PLACER MINING CORP  
16772 W. BELL RD #110-417  
SURPRISE, AZ 85374

## QUIT CLAIM DEED

The undersigned grantor(s) for valuable consideration, receipt of which is hereby acknowledged, in the amount of \$10.00, or other value, do we hereby remise, release and forever quit claim the following described property in the county of La Paz,

State of Arizona, the Mining Claim known as 22-B

AMC # 398272 In Township: 3N Range: 18W Section: 22

Quarter Section Southwest

Grantee(s) Placer Mining Corp

Address 16772 W Bell Rd #110-417 Surprise AZ 85374

IN WITNESS WHEREOF, P. D. Gianneotis, individually and as agent for co-locators-the seller, has executed this deed effective as of the date of notary.

Grantor  
P.D. Gianneotis

Signature  
P.D. Gianneotis


Locators: P.D. Gianneotis, William V. Neal, Tracy Jones, Mike Neal, Joe Neal, Harold Hocker, William F. Neal and Patrick Neely.

Acknowledgment  
State of Arizona, County of Maricopa

The Undersigned, a Notary Public in and for said County and State, in person and signing said document. Dated this 22<sup>nd</sup> Day of February 20 10

Witness my hand and official seal

Betty A Williams



RECEIVED  
MARICOPA COUNTY OFFICE  
FEB 22 P 1:26  
TUCSON, ARIZONA

ENTERED  
FEB 25 2010  
299

PLACER MINING CORP  
16772 W. BELL RD #110-417  
SURPRISE, AZ 85374

### QUIT CLAIM DEED

The undersigned grantor(s) for valuable consideration, receipt of which is hereby acknowledged, in the amount of \$10.00, or other value, do we hereby remise, release and forever quit claim the following described property in the county of La Paz,

State of Arizona, the Mining Claim known as 22-A

AMC # 398271 In Township: 3N Range: 18W Section: 22

Quarter Section Northwest

Grantee(s) Placer Mining Corp

Address 16772 W Bell Rd #110-417 Surprise AZ 85374

IN WITNESS WHEREOF, P. D. Gianneotis, individually and as agent for co-locators-the seller, has executed this deed effective as of the date of notary.

Grantor

P. D. Gianneotis

Signature

*P.D. Gianneotis*

Locators: P.D. Gianneotis, William V. Neal, Tracy Jones, Mike Neal, Joe Neal, Harold Hocker, William F. Neal and Patrick Neely.

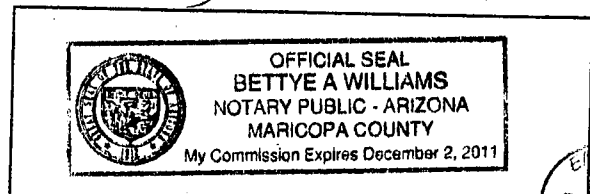
Acknowledgment

State of Arizona, County of Maricopa

The Undersigned, a Notary Public in and for said County and State, in person and signing said document. Dated this 22<sup>nd</sup> Day of February 20 10

Witness my hand and official seal

Bettye A Williams



RECEIVED  
MARICOPA COUNTY  
2010 FEB 22 P 1:20  
PHOENIX, ARIZONA





PLACER MINING CORP  
16772 W. BELL RD #110-417  
SURPRISE, AZ 85374

### QUIT CLAIM DEED

The undersigned grantor(s) for valuable consideration, receipt of which is hereby acknowledged, in the amount of \$10.00, or other value, do we hereby remise, release and forever quit claim the following described property in the county of La Paz,

State of Arizona, the Mining Claim known as 21-D

AMC # 398270 In Township: 3N Range: 18W Section: 21

Quarter Section Southeast

Grantee(s) Placer Mining Corp

Address 16772 W Bell Rd #110-417 Surprise AZ 85374

IN WITNESS WHEREOF, P. D. Gianneotis, individually and as agent for co-locators-the seller, has executed this deed effective as of the date of notary.

Grantor

Signature

P. D. Gianneotis

P. D. Gianneotis

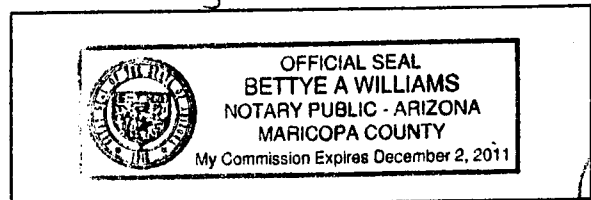
Locators: P.D. Gianneotis, William V. Neal, Tracy Jones, Mike Neal, Joe Neal, Harold Hocker, William F. Neal and Patrick Neely.

Acknowledgment  
State of Arizona, County of Maricopa

The Undersigned, a Notary Public in and for said County and State, in person and signing said document. Dated this 22<sup>nd</sup> Day of February 20 10

Witness my hand and official seal

Bettye A Williams



RECEIVED  
MARICOPA COUNTY  
2010 FEB 22 P 1:00

ENTERED  
FEB 25 2010  
12:44

PLACER MINING CORP  
16772 W. BELL RD #110-417  
SURPRISE, AZ 85374

### QUIT CLAIM DEED

The undersigned grantor(s) for valuable consideration, receipt of which is hereby acknowledged, in the amount of \$10.00, or other value, do we hereby remise, release and forever quit claim the following described property in the county of La Paz,

State of Arizona, the Mining Claim known as 21-C

AMC # 398269 In Township: 3N Range: 18W Section: 21

Quarter Section Northeast

Grantee(s) Placer Mining Corp

Address 16772 W Bell Rd #110-417 Surprise AZ 85374

IN WITNESS WHEREOF, P. D. Gianneotis, individually and as agent for co-locators-the seller, has executed this deed effective as of the date of notary.

Grantor  
P. D. Gianneotis


Signature  
*P. D. Gianneotis*

Locators: P.D. Gianneotis, William V. Neal, Tracy Jones, Mike Neal, Joe Neal, Harold Hocker, William F. Neal and Patrick Neely.

Acknowledgment  
State of Arizona, County of Maricopa

The Undersigned, a Notary Public in and for said County and State, in person and signing said document. Dated this 22<sup>nd</sup> Day of February 20 10

Witness my hand and official seal  
Bettye A Williams



RECEIVED  
MARICOPA COUNTY, ARIZONA  
FEB 22 10



PLACER MINING CORP  
16772 W. BELL RD #110-417  
SURPRISE, AZ 85374

## QUIT CLAIM DEED

The undersigned grantor(s) for valuable consideration, receipt of which is hereby acknowledged, in the amount of \$10.00, or other value, do we hereby remise, release and forever quit claim the following described property in the county of La Paz,

State of Arizona, the Mining Claim known as 21-B

AMC # 398268 In Township: 3N Range: 18W Section: 21

Quarter Section Southwest

Grantee(s) Placer Mining Corp

Address 16772 W Bell Rd #110-417 Surprise AZ 85374

IN WITNESS WHEREOF, P. D. Gianneotis, individually and as agent for co-locators-the seller, has executed this deed effective as of the date of notary.

Grantor

P. D. Gianneotis

Signature

P. D. Gianneotis

Locators: P.D. Gianneotis, William V. Neal, Tracy Jones, Mike Neal, Joe Neal, Harold Hocken, William F. Neal and Patrick Neely.


Acknowledgment

State of Arizona, County of Maricopa

The Undersigned, a Notary Public in and for said County and State, in person and signing said document. Dated this 22<sup>nd</sup> Day of February 2010

Witness my hand and official seal

Bettye A Williams



RECEIVED  
MARICOPA COUNTY  
FEB 22 P 1:26

PLACER MINING CORP  
16772 W. BELL RD #110-417  
SURPRISE, AZ 85374

### QUIT CLAIM DEED

The undersigned grantor(s) for valuable consideration, receipt of which is hereby acknowledged, in the amount of \$10.00, or other value, do we hereby remise, release and forever quit claim the following described property in the county of La Paz,

State of Arizona, the Mining Claim known as 21-A

AMC # 398267 In Township: 3N Range: 18W Section: 21

Quarter Section Northwest

Grantee(s) Placer Mining Corp

Address 16772 W Bell Rd #110-417 Surprise AZ 85374

IN WITNESS WHEREOF, P. D. Gianneotis, individually and as agent for co-locators-the seller, has executed this deed effective as of the date of notary.

**Grantor**

**Signature**

P. D. Gianneotis

*P. D. Gianneotis*

Locators: P.D. Gianneotis, William V. Neal, Tracy Jones, Mike Neal, Joe Neal, Harold Hocker, William F. Neal and Patrick Neely.

RECEIVED  
MARICOPA COUNTY  
FEB 22 P 1:26  
MARICOPA, ARIZONA

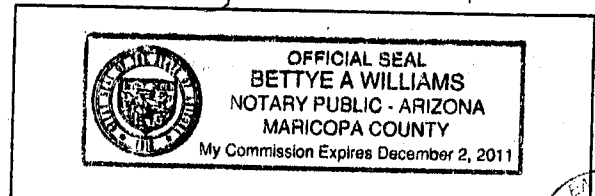
**Acknowledgment**

State of Arizona, County of Maricopa

The Undersigned, a Notary Public in and for said County and State, in person and signing said document. Dated this 22<sup>nd</sup> Day of February 2010

Witness my hand and official seal

*Betty A Williams*



PLACER MINING CORP  
16772 W. BELL RD #110-417  
SURPRISE, AZ 85374

## QUIT CLAIM DEED

The undersigned grantor(s) for valuable consideration, receipt of which is hereby acknowledged, in the amount of \$10.00, or other value, do we hereby remise, release and forever quit claim the following described property in the county of La Paz,

State of Arizona, the Mining Claim known as Plomosa 4

AMC # 396779 In Township: 3N Range: 18W Section: 4

Quarter Section Southeast

Grantee(s) Placer Mining Corp

Address 16772 W Bell Rd #110-417, Surprise AZ 85374

IN WITNESS WHEREOF, P. D. Gianneotis, individually and as agent for co-locators-the seller, has executed this deed effective as of the date of notary.

Grantor

P.D. Gianneotis

Signature

*P.D. Gianneotis*

Locators: P.D. Gianneotis, William V. Neal, Tracy Jones, Mike Neal, Joe Neal, Harold Hocker, William F. Neal and Patrick Neely.


Acknowledgment

State of Arizona, County of Maricopa

The Undersigned, a Notary Public in and for said County and State, in person and signing said document. Dated this 22<sup>nd</sup> Day of February 20 10

Witness my hand and official seal

*Betty A Williams*



RECEIVED  
MARICOPA COUNTY OFFICE  
2010 FEB 22 P 1:23  
PHOENIX, ARIZONA

FEB 25 2010  
011



PLACER MINING CORP  
16772 W. BELL RD #110-417  
SURPRISE, AZ 85374

### QUIT CLAIM DEED

The undersigned grantor(s) for valuable consideration, receipt of which is hereby acknowledged, in the amount of \$10.00, or other value, do we hereby remise, release and forever quit claim the following described property in the county of La Paz,

State of Arizona, the Mining Claim known as Jackpot

AMC # 396778 In Township: 3N Range: 18W Section: 4

Quarter Section Southwest

Grantee(s) Placer Mining Corp

Address 16772 W. Bell Rd #110-417, Surprise AZ 85374

IN WITNESS WHEREOF, P. D. Gianneotis, individually and as agent for co-locators-the seller, has executed this deed effective as of the date of notary.

Grantor

Signature

P.D. Gianneotis

*P.D. Gianneotis*

Locators: P.D. Gianneotis, William V. Neal, Tracy Jones, Mike Neal, Joe Neal, Harold Hoeker, William F. Neal and Patrick Neely.

RECEIVED  
AZ STATE OFFICE  
FEB 22 P 1:23  
PHOENIX, ARIZONA


Acknowledgment

State of Arizona, County of Maricopa

The Undersigned, a Notary Public in and for said County and State, in person and signing said document. Dated this 22<sup>nd</sup> Day of February 2010

Witness my hand and official seal

*Betty A Williams*



PLACER MINING CORP  
16772 W. BELL RD #110-417  
SURPRISE, AZ 85374

### QUIT CLAIM DEED

The undersigned grantor(s) for valuable consideration, receipt of which is hereby acknowledged, in the amount of \$10.00, or other value, do we hereby remise, release and forever quit claim the following described property in the county of La Paz,

State of Arizona, the Mining Claim known as Plomosa 9

AMC # 396777 In Township: 3N Range: 18W Section: 9

Quarter Section Northwest

Grantee(s) Placer Mining Corp

Address 16772 W Bell Rd #110-417 Surprise AZ 85374

IN WITNESS WHEREOF, P. D. Gianneotis, individually and as agent for co-locators-the seller, has executed this deed effective as of the date of notary.

Grantor

Signature

P. D. Gianneotis


Locators: P.D. Gianneotis, William V. Neal, Tracy Jones, Mike Neal, Joe Neal, Harold Hocker, William F. Neal and Patrick Neely.

Acknowledgment  
State of Arizona, County of Maricopa

The Undersigned, a Notary Public in and for said County and State, in person and signing said document. Dated this 22<sup>nd</sup> Day of February 20 10

Witness my hand and official seal

Betty A Williams



RECEIVED  
MARICOPA COUNTY CLERK'S OFFICE  
2010 FEB 22 P 1:24  
TUCSON, ARIZONA

ENTERED  
FEB 25 2010  
299

PLACER MINING CORP  
16772 W. BELL RD #110-417  
SURPRISE, AZ 85374

### QUIT CLAIM DEED

The undersigned grantor(s) for valuable consideration, receipt of which is hereby acknowledged, in the amount of \$10.00, or other value, do we hereby remise, release and forever quit claim the following described property in the county of La Paz,

State of Arizona, the Mining Claim known as 18-NW

AMC # 379562 In Township: 3N Range: 18W Section: 18

Quarter Section Lots 1, 2, E 1/2 NW 1/4

Grantee(s) Placer Mining Corp

Address 16772 W Bell Rd #110-417 Surprise AZ 85374

IN WITNESS WHEREOF, P. D. Giannetis, individually and as agent for co-locators-the seller, has executed this deed effective as of the date of notary.

Grantor

Signature

P.D. Giannetis

*P.D. Giannetis*

Locators: P.D. Giannetis, William V. Neal, Tracy Jones, Mike Neal, Joe Neal, Harold Hocker, William F. Neal and Patrick Neely.

RECEIVED  
AZ STATE OFFICE  
FEB 22 P 1:25  
MARICOPA, ARIZONA


#### Acknowledgment

State of Arizona, County of Maricopa

The Undersigned, a Notary Public in and for said County and State, in person and signing said document. Dated this 22<sup>nd</sup> Day of February 2010

Witness my hand and official seal

*Betty A Williams*



PLACER MINING CORP  
16772 W. BELL RD #110-417  
SURPRISE, AZ 85374

### QUIT CLAIM DEED

The undersigned grantor(s) for valuable consideration, receipt of which is hereby acknowledged, in the amount of \$10.00, or other value, do we hereby remise, release and forever quit claim the following described property in the county of La Paz,

State of Arizona, the Mining Claim known as 18-SW

AMC # 379561 In Township: 3N Range: 18W Section: 18

Quarter Section Lots 3, 4, E 1/2 SW 1/4

Grantee(s) Placer Mining Corp

Address 16772 W Bell Rd #110-417 Surprise AZ 85374

IN WITNESS WHEREOF, P. D. Gianneotis, individually and as agent for co-locators-the seller, has executed this deed effective as of the date of notary.

Grantor

Signature

P. D. Gianneotis

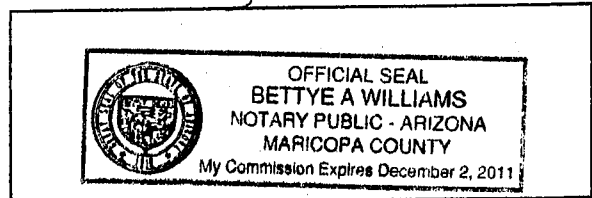
Locators: P.D. Gianneotis, William V. Neal, Tracy Jones, Mike Neal, Joe Neal, Harold Hocker, William F. Neal and Patrick Neely.

Acknowledgment  
State of Arizona, County of Maricopa

The Undersigned, a Notary Public in and for said County and State, in person and signing said document. Dated this 22nd Day of February 2010

Witness my hand and official seal

Bettye A Williams



RECEIVED  
MARICOPA COUNTY, ARIZONA  
2010 FEB 22 P 1:25

FEB 22 2010

PLACER MINING CORP  
16772 W. BELL RD #110-417  
SURPRISE, AZ 85374

## QUIT CLAIM DEED

The undersigned grantor(s) for valuable consideration, receipt of which is hereby acknowledged, in the amount of \$10.00, or other value, do we hereby remise, release and forever quit claim the following described property in the county of La Paz,

State of Arizona, the Mining Claim known as Spanish Placer

AMC # 379560 In Township: 3N Range: 18W Section: 17

Quarter Section Southeast

Grantee(s) Placer Mining Corp

Address 16772 W. Bell Rd #110-417 Surprise AZ 85374

IN WITNESS WHEREOF, P. D. Gianneotis, individually and as agent for co-locators-the seller, has executed this deed effective as of the date of notary.

Grantor

Signature

P. D. Gianneotis

P. D. Gianneotis

Locators: P.D. Gianneotis, William V. Neal, Tracy Jones, Mike Neal, Joe Neal, Harold Hocker, William F. Neal and Patrick Neely.


### Acknowledgment

State of Arizona, County of Maricopa

The Undersigned, a Notary Public in and for said County and State, in person and signing said document. Dated this 22<sup>nd</sup> Day of February 2010

Witness my hand and official seal

Betty A Williams



RECEIVED  
2010 FEB 22 P  
MARICOPA COUNTY, ARIZONA



PLACER MINING CORP  
16772 W. BELL RD #110-417  
SURPRISE, AZ 85374

### QUIT CLAIM DEED

The undersigned grantor(s) for valuable consideration, receipt of which is hereby acknowledged, in the amount of \$10.00, or other value, do we hereby remise, release and forever quit claim the following described property in the county of La Paz,

State of Arizona, the Mining Claim known as Oro-18

AMC # 379559 In Township: 3N Range: 18W Section: 18

Quarter Section Southeast

Grantee(s) Placer Mining Corp

Address 16772 W Bell Rd #110-417 Surprise AZ 85374

IN WITNESS WHEREOF, P. D. Gianneotis, individually and as agent for co-locators-the seller, has executed this deed effective as of the date of notary.

Grantor

P.D. Gianneotis

Signature

*P.D. Gianneotis*

Locators: P.D. Gianneotis, William V. Neal, Tracy Jones, Mike Neal, Joe Neal, Harold Hocker, William F. Neal and Patrick Neely.


Acknowledgment

State of Arizona, County of Maricopa

The Undersigned, a Notary Public in and for said County and State, in person and signing said document. Dated this 22<sup>nd</sup> Day of February 2010

Witness my hand and official seal

*Bettye A Williams*



RECEIVED  
MARICOPA COUNTY OFFICE  
FEB 22 P 1:25  
MARICOPA, ARIZONA

PLACER MINING CORP  
16772 W. BELL RD #110-417  
SURPRISE, AZ 85374

### QUIT CLAIM DEED

The undersigned grantor(s) for valuable consideration, receipt of which is hereby acknowledged, in the amount of \$10.00, or other value, do we hereby remise, release and forever quit claim the following described property in the county of La Paz,

State of Arizona, the Mining Claim known as Spanish Treasure

AMC # 379558 In Township: 3N Range: 18W Section: 17

Quarter Section Northwest

Grantee(s) Placer Mining Corp

Address 16772 W Bell Rd #110-417 Surprise AZ 85374

IN WITNESS WHEREOF, P. D. Gianneotis, individually and as agent for co-locators-the seller, has executed this deed effective as of the date of notary.

Grantor

Signature

P.D. Gianneotis

*P.D. Gianneotis*

Locators: P.D. Gianneotis, William V. Neal, Tracy Jones, Mike Neal, Joe Neal, Harold Hocker, William F. Neal and Patrick Neely.


#### Acknowledgment

State of Arizona, County of Maricopa

The Undersigned, a Notary Public in and for said County and State, in person and signing said document. Dated this 22<sup>nd</sup> Day of February 2010

Witness my hand and official seal

Bettye A Williams



RECEIVED  
MARICOPA COUNTY  
2010 FEB 22 P 1:55  
PHOENIX, ARIZONA



PLACER MINING CORP  
16772 W. BELL RD #110-417  
SURPRISE, AZ 85374

## QUIT CLAIM DEED

The undersigned grantor(s) for valuable consideration, receipt of which is hereby acknowledged, in the amount of \$10.00, or other value, do we hereby remise, release and forever quit claim the following described property in the county of La Paz,

State of Arizona, the Mining Claim known as Spanish Oro

AMC # 379557 In Township: 3N Range: 18W Section: 17

Quarter Section Southwest

Grantee(s) Placer Mining Corp

Address 16772 W Bell Rd #110-417 Surprise AZ 85374

IN WITNESS WHEREOF, P. D. Gianneotis, individually and as agent for co-locators-the seller, has executed this deed effective as of the date of notary.

Grantor

P.D. Gianneotis

Signature

*P.D. Gianneotis*

Locators: P.D. Gianneotis, William V. Neal, Tracy Jones, Mike Neal, Joe Neal, Harold Hocker, William F. Neal and Patrick Neely.

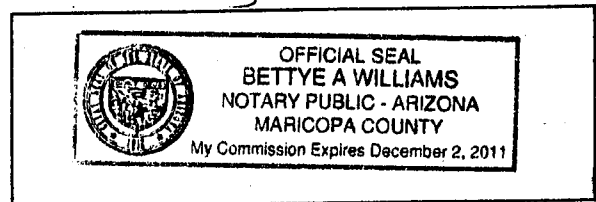
Acknowledgment

State of Arizona, County of Maricopa

The Undersigned, a Notary Public in and for said County and State, in person and signing said document. Dated this 22<sup>nd</sup> Day of February 20 10

Witness my hand and official seal

Betty A Williams



RECEIVED  
MARICOPA COUNTY OFFICE  
2010 FEB 22 10:22  
PHOENIX, ARIZONA

ENTERED  
FEB 25 2010  
DJ

PLACER MINING CORP  
16772 W. BELL RD #110-417  
SURPRISE, AZ 85374

### QUIT CLAIM DEED

The undersigned grantor(s) for valuable consideration, receipt of which is hereby acknowledged, in the amount of \$10.00, or other value, do we hereby remise, release and forever quit claim the following described property in the county of La Paz,

State of Arizona, the Mining Claim known as Spanish Gold

AMC # 379556 In Township: 3N Range: 18W Section: 17

Quarter Section Northeast

Grantee(s) Placer Mining Corp

Address 16772 W Bell Rd #110-417 Surprise AZ 85374

IN WITNESS WHEREOF, P. D. Gianneotis, individually and as agent for co-locators-the seller, has executed this deed effective as of the date of notary.

Grantor

P.D. Gianneotis

Signature

*P.D. Gianneotis*

Locators: P.D. Gianneotis, William V. Neal, Tracy Jones, Mike Neal, Joe Neal, Harold Hocker, William F. Neal and Patrick Neely.


Acknowledgment

State of Arizona, County of Maricopa

The Undersigned, a Notary Public in and for said County and State, in person and signing said document. Dated this 22<sup>nd</sup> Day of February 2010

Witness my hand and official seal

Betty A Williams



RECEIVED  
M. A. Z. STATE OFFICE  
2010 FEB 22 P 1:20  
PHOENIX, ARIZONA



PLACER MINING CORP  
16772 W. BELL RD #110-417  
SURPRISE, AZ 85374

### QUIT CLAIM DEED

The undersigned grantor(s) for valuable consideration, receipt of which is hereby acknowledged, in the amount of \$10.00, or other value, do we hereby remise, release and forever quit claim the following described property in the county of La Paz,

State of Arizona, the Mining Claim known as Placer-18

AMC # 379555 In Township: 3N Range: 18W Section: 18

Quarter Section Northeast

Grantee(s) Placer Mining Corp

Address 16772 W Bell Rd #110-417 Surprise AZ 85374

IN WITNESS WHEREOF, P. D. Gianneotis, individually and as agent for co-locators-the seller, has executed this deed effective as of the date of notary.

Grantor

P.D. Gianneotis

Signature

P.D. Gianneotis

Locators: P.D. Gianneotis, William V. Neal, Tracy Jones, Mike Neal, Joe Neal, Harold Hocker, William F. Neal and Patrick Neely.


Acknowledgment

State of Arizona, County of Maricopa

The Undersigned, a Notary Public in and for said County and State, in person and signing said document. Dated this 22<sup>nd</sup> Day of February 2010

Witness my hand and official seal

Betty A Williams



RECEIVED  
MARICOPA COUNTY  
2010 FEB 22 P 1:25  
MARICOPA, ARIZONA

FEB 25 2010  
099

PLACER MINING CORP  
16772 W. BELL RD #110-417  
SURPRISE, AZ 85374

### QUIT CLAIM DEED

The undersigned grantor(s) for valuable consideration, receipt of which is hereby acknowledged, in the amount of \$10.00, or other value, do we hereby remise, release and forever quit claim the following described property in the county of La Paz,

State of Arizona, the Mining Claim known as El Dorado

AMC # 379554 In Township: 3N Range: 18W Section: 19

Quarter Section Lots 1,2, E 1/2 NW 1/4

Grantee(s) Placer Mining Corp

Address 16772 W Bell Rd #110-417 Surprise AZ 85374

IN WITNESS WHEREOF, P. D. Giannetis, individually and as agent for co-locators-the seller, has executed this deed effective as of the date of notary.

**Grantor**  
P.D. Giannetis


**Signature**  
*P.D. Giannetis*

Locators: P.D. Giannetis, William V. Neal, Tracy Jones, Mike Neal, Joe Neal, Harold Hocker, William F. Neal and Patrick Neely.

**Acknowledgment**  
State of Arizona, County of Maricopa

The Undersigned, a Notary Public in and for said County and State, in person and signing said document. Dated this 22<sup>nd</sup> Day of February 2010

Witness my hand and official seal  
*Betty A Williams*



RECEIVED  
MARICOPA COUNTY CLERK'S OFFICE  
2010 FEB 22 P 1:22  
PHOENIX, ARIZONA





PLACER MINING CORP  
16772 W. BELL RD #110-417  
SURPRISE, AZ 85374

## QUIT CLAIM DEED

The undersigned grantor(s) for valuable consideration, receipt of which is hereby acknowledged, in the amount of \$10.00, or other value, do we hereby remise, release and forever quit claim the following described property in the county of La Paz,

State of Arizona, the Mining Claim known as Spanish Mule

AMC # 379553 In Township: 3N Range: 18W Section: 19

Quarter Section Southeast

Grantee(s) Placer Mining Corp

Address 16772 W Bell Rd #110-417 Surprise AZ 85374

IN WITNESS WHEREOF, P. D. Gianneotis, individually and as agent for co-locators-the seller, has executed this deed effective as of the date of notary.

Grantor

Signature

P.D. Gianneotis

P.D. Gianneotis

Locators: P.D. Gianneotis, William V. Neal, Tracy Jones, Mike Neal, Joe Neal, Harold Hocker, William F. Neal and Patrick Neely.

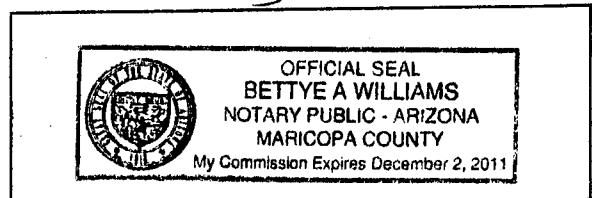
Acknowledgment

State of Arizona, County of Maricopa

The Undersigned, a Notary Public in and for said County and State, in person and signing said document. Dated this 22<sup>nd</sup> Day of February 20 10

Witness my hand and official seal

Betty A Williams



RECEIVED  
STATE OFFICE  
FEB 25 2010  
211

PLACER MINING CORP  
16772 W. BELL RD #110-417  
SURPRISE, AZ 85374

### QUIT CLAIM DEED

The undersigned grantor(s) for valuable consideration, receipt of which is hereby acknowledged, in the amount of \$10.00, or other value, do we hereby remise, release and forever quit claim the following described property in the county of La Paz,

State of Arizona, the Mining Claim known as Spanish Trail

AMC # 379552 In Township: 3N Range: 18W Section: 19

Quarter Section Northeast

Grantee(s) Placer Mining Corp

Address 16772 W Bell Rd #110-417 Surrpise AZ 85374

IN WITNESS WHEREOF, P. D. Gianneotis, individually and as agent for co-locators-the seller, has executed this deed effective as of the date of notary.

Grantor

Signature

P.D. Gianneotis

*P.D. Gianneotis*

Locators: P.D. Gianneotis, William V. Neal, Tracy Jones, Mike Neal, Joe Neal, Harold Hocker, William F. Neal and Patrick Neely.

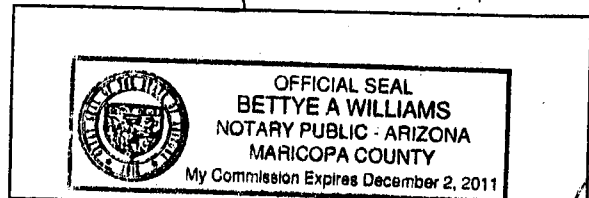
#### Acknowledgment

State of Arizona, County of Maricopa

The Undersigned, a Notary Public in and for said County and State, in person and signing said document. Dated this 22<sup>nd</sup> Day of February 2010

Witness my hand and official seal

Betty A Williams



RECEIVED  
NOTARY PUBLIC OFFICE  
2010 FEB 22 P 1:10  
PHOENIX, ARIZONA



PLACER MINING CORP  
16772 W. BELL RD #110-417  
SURPRISE, AZ 85374

## QUIT CLAIM DEED

The undersigned grantor(s) for valuable consideration, receipt of which is hereby acknowledged, in the amount of \$10.00, or other value, do we hereby remise, release and forever quit claim the following described property in the county of La Paz,

State of Arizona, the Mining Claim known as Elefante Dorado

AMC # 379551 In Township: 3N Range: 18W Section: 19

Quarter Section Lots 3,4, E 1/2 SW 1/4

Grantee(s) Placer Mining Corp

Address 16772 W Bell Rd #110 Surprise AZ 85374

IN WITNESS WHEREOF, P. D. Giannetis, individually and as agent for co-locators-the seller, has executed this deed effective as of the date of notary.

Grantor

P. D. Giannetis

Signature

P.D. Giannetis

Locators: P.D. Giannetis, William V. Neal, Tracy Jones, Mike Neal, Joe Neal, Harold Hocker, William F. Neal and Patrick Neely.


Acknowledgment

State of Arizona, County of Maricopa

The Undersigned, a Notary Public in and for said County and State, in person and signing said document. Dated this 22<sup>nd</sup> Day of February 2010

Witness my hand and official seal

Betty A Williams



RECEIVED  
NOTARY PUBLIC  
2010 FEB 22 P 1:25  
PHOENIX, ARIZONA

ENTR  
FEB 25  
2010

PLACER MINING CORP  
16772 W. BELL RD #110-417  
SURPRISE, AZ 85374

### QUIT CLAIM DEED

The undersigned grantor(s) for valuable consideration, receipt of which is hereby acknowledged, in the amount of \$10.00, or other value, do we hereby remise, release and forever quit claim the following described property in the county of La Paz,

State of Arizona, the Mining Claim known as Tesoro Dorado

AMC # 379550 In Township: 3N Range: 18W Section: 20

Quarter Section Northwest

Grantee(s) Placer Mining Corp

Address 16772 W Bell Rd #110-417 Surprise AZ 85374

IN WITNESS WHEREOF, P. D. Gianneotis, individually and as agent for co-locators-the seller, has executed this deed effective as of the date of notary.

Grantor

Signature

P.D. Gianneotis

*P.D. Gianneotis*

Locators: P.D. Gianneotis, William V. Neal, Tracy Jones, Mike Neal, Joe Neal, Harold Hocker, William F. Neal and Patrick Neely.

RECEIVED  
MARICOPA COUNTY  
FEB 22 P 1:25

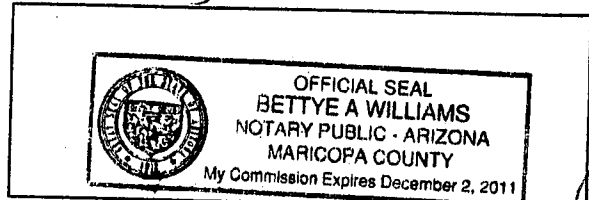
Acknowledgment

State of Arizona, County of Maricopa

The Undersigned, a Notary Public in and for said County and State, in person and signing said document. Dated this 22<sup>nd</sup> Day of February 2010

Witness my hand and official seal

*Betty A Williams*



PLACER MINING CORP  
16772 W. BELL RD #110-417  
SURPRISE, AZ 85374

### QUIT CLAIM DEED

The undersigned grantor(s) for valuable consideration, receipt of which is hereby acknowledged, in the amount of \$10.00, or other value, do we hereby remise, release and forever quit claim the following described property in the county of La Paz,

State of Arizona, the Mining Claim known as Tesoro De Oro

AMC # 379549 In Township: 3N Range: 18W Section: 20

Quarter Section Northeast

Grantee(s) Placer Mining Corp

Address 16772 W Bell Rd #110-417 Surprise AZ 85374

IN WITNESS WHEREOF, P. D. Gianneotis, individually and as agent for co-locators-the seller, has executed this deed effective as of the date of notary.

Grantor  
P.D. Gianneotis


Signature  
P.D. Gianneotis

Locators: P.D. Gianneotis, William V. Neal, Tracy Jones, Mike Neal, Joe Neal, Harold Hocker, William F. Neal and Patrick Neely.

Acknowledgment  
State of Arizona, County of Maricopa

The Undersigned, a Notary Public in and for said County and State, in person and signing said document. Dated this 22<sup>nd</sup> Day of February 20 10

Witness my hand and official seal  
Bettye A Williams



RECEIVED  
MARICOPA COUNTY STATE OFFICE  
2010 FEB 22 P. 1:28  
PHOENIX, ARIZONA

ENTERED  
FEB 25 2010  
DJJ

PLACER MINING CORP  
16772 W. BELL RD #110-417  
SURPRISE, AZ 85374

### QUIT CLAIM DEED

The undersigned grantor(s) for valuable consideration, receipt of which is hereby acknowledged, in the amount of \$10.00, or other value, do we hereby remise, release and forever quit claim the following described property in the county of La Paz,

State of Arizona, the Mining Claim known as Monte Cristo

AMC # 379548 In Township: 3N Range: 18W Section: 20

Quarter Section Southeast

Grantee(s) Placer Mining Corp

Address 16772 W Bell Rd #110-417 Surprise AZ 85374

IN WITNESS WHEREOF, P. D. Gianneotis, individually and as agent for co-locators-the seller, has executed this deed effective as of the date of notary.

Grantor

P.D. Gianneotis

Signature

Locators: P.D. Gianneotis, William V. Neal, Tracy Jones, Mike Neal, Joe Neal, Harold Hocker, William F. Neal and Patrick Neely.


Acknowledgment

State of Arizona, County of Maricopa

The Undersigned, a Notary Public in and for said County and State, in person and signing said document. Dated this 25<sup>th</sup> Day of February 20 10

Witness my hand and official seal

Betty A Williams



RECEIVED  
MARICOPA COUNTY STATE OFFICE  
PHOENIX, ARIZONA  
2010 FEB 22 P 1:26





PLACER MINING CORP  
16772 W. BELL RD #110-417  
SURPRISE, AZ 85374

### QUIT CLAIM DEED

The undersigned grantor(s) for valuable consideration, receipt of which is hereby acknowledged, in the amount of \$10.00, or other value, do we hereby remise, release and forever quit claim the following described property in the county of La Paz,

State of Arizona, the Mining Claim known as El Corazon De Oro

AMC # 379547 In Township: 3N Range: 18W Section: 20

Quarter Section Southwest

Grantee(s) Placer Mining Corp

Address 16772 W Bell Rd #110-417 Surprise AZ 85374

IN WITNESS WHEREOF, P. D. Gianneotis, individually and as agent for co-locators-the seller, has executed this deed effective as of the date of notary.

Grantor

P.D. Gianneotis

Signature

*P.D. Gianneotis*

Locators: P.D. Gianneotis, William V. Neal, Tracy Jones, Mike Neal, Joe Neal, Harold Hocker, William F. Neal and Patrick Neely.

RECEIVED  
MARICOPA COUNTY CLERK'S OFFICE  
000 FEB 22 P 1:26  
PHOENIX, ARIZONA


#### Acknowledgment

State of Arizona, County of Maricopa

The Undersigned, a Notary Public in and for said County and State, in person and signing said document. Dated this 22<sup>nd</sup> Day of February 20 10

Witness my hand and official seal

Betty A Williams



FEB 25 2010

PLACER MINING CORP  
16772 W. BELL RD #110-417  
SURPRISE, AZ 85374

### QUIT CLAIM DEED

The undersigned grantor(s) for valuable consideration, receipt of which is hereby acknowledged, in the amount of \$10.00, or other value, do we hereby remise, release and forever quit claim the following described property in the county of La Paz,

State of Arizona, the Mining Claim known as Yellow Placer

AMC # 376854 In Township: 3N Range: 18W Section: 6

Quarter Section Lots 6, 7, E 1/2 SW 1/4

Grantee(s) Placer Mining Corp

Address 16772 W Bell Rd #110-417 Surprise AZ 85374

IN WITNESS WHEREOF, P. D. Gianneotis, individually and as agent for co-locators-the seller, has executed this deed effective as of the date of notary.

Grantor

P. D. Gianneotis

Signature

*P. D. Gianneotis*

Locators: P.D. Gianneotis, William V. Neal, Tracy Jones, Mike Neal, Joe Neal, Harold Hocker, William F. Neal and Patrick Neely.

RECEIVED  
IN A STATE OFFICE  
200 FEB 22 P 1:24  
MARICOPA COUNTY, ARIZONA

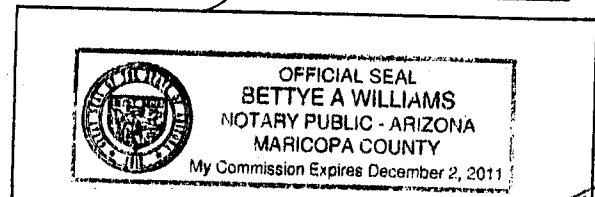
#### Acknowledgment

State of Arizona, County of Maricopa

The Undersigned, a Notary Public in and for said County and State, in person and signing said document. Dated this 22<sup>nd</sup> Day of February 2010

Witness my hand and official seal

*Bettye A Williams*



PLACER MINING CORP  
16772 W. BELL RD #110-417  
SURPRISE, AZ 85374

### QUIT CLAIM DEED

The undersigned grantor(s) for valuable consideration, receipt of which is hereby acknowledged, in the amount of \$10.00, or other value, do we hereby remise, release and forever quit claim the following described property in the county of La Paz,

State of Arizona, the Mining Claim known as Shallow Placer

AMC # 376853 In Township: 3N Range: 18W Section: 6

Quarter Section Southeast

Grantee(s) Placer Mining Corp

Address 16772 W Bell Rd #110-417, Surprise AZ 85374

IN WITNESS WHEREOF, P. D. Giannetis, individually and as agent for co-locators-the seller, has executed this deed effective as of the date of notary.

Grantor

P.D. Giannetis

Signature

*P.D. Giannetis*

Locators: P.D. Giannetis, William V. Neal, Tracy Jones, Mike Neal, Joe Neal, Harold Hocker, William F. Neal and Patrick Neely.


RECEIVED  
PHOENIX, ARIZONA  
FEB 22 P 1:24  
AZ STATE OFFICE

Acknowledgment  
State of Arizona, County of Maricopa

The Undersigned, a Notary Public in and for said County and State, in person and signing said document. Dated this 22<sup>nd</sup> Day of February 2010

Witness my hand and official seal

*Betty A Williams*



PLACER MINING CORP  
16772 W. BELL RD #110-417  
SURPRISE, AZ 85374

### QUIT CLAIM DEED

The undersigned grantor(s) for valuable consideration, receipt of which is hereby acknowledged, in the amount of \$10.00, or other value, do we hereby remise, release and forever quit claim the following described property in the county of La Paz,

State of Arizona, the Mining Claim known as Nine West

AMC # 376851 In Township: 3N Range: 18W Section: 9

Quarter Section Southwest

Grantee(s) Placer Mining Corp

Address 16772 W Bell Rd #110-417 Surprise AZ 85374

IN WITNESS WHEREOF, P. D. Gianneotis, individually and as agent for co-locators-the seller, has executed this deed effective as of the date of notary.

Grantor

Signature

P. D. Gianneotis

*P. D. Gianneotis*

Locators: P.D. Gianneotis, William V. Neal, Tracy Jones, Mike Neal, Joe Neal, Harold Hocker, William F. Neal and Patrick Neely.


#### Acknowledgment

State of Arizona, County of Maricopa

The Undersigned, a Notary Public in and for said County and State, in person and signing said document. Dated this 22<sup>nd</sup> Day of February 20 10

Witness my hand and official seal

*Betty A Williams*



RECEIVED  
MARICOPA COUNTY CLERK'S OFFICE  
2010 FEB 22 P 1:24  
MARICOPA COUNTY, ARIZONA

ENTERED  
FEB 25 2010  
2010

PLACER MINING CORP  
16772 W. BELL RD #110-417  
SURPRISE, AZ 85374

### QUIT CLAIM DEED

The undersigned grantor(s) for valuable consideration, receipt of which is hereby acknowledged, in the amount of \$10.00, or other value, do we hereby remise, release and forever quit claim the following described property in the county of La Paz,

State of Arizona, the Mining Claim known as Nine East

AMC # 376850 In Township: 3N Range: 18W Section: 9

Quarter Section Southeast

Grantee(s) Placer Mining Corp

Address 16772 W Bell Rd #110-417 Surprise AZ 85374

IN WITNESS WHEREOF, P. D. Gianneotis, individually and as agent for co-locators-the seller, has executed this deed effective as of the date of notary.

Grantor P. D. Gianneotis Signature P. D. Gianneotis


Locators: P.D. Gianneotis, William V. Neal, Tracy Jones, Mike Neal, Joe Neal, Harold Hocker, William F. Neal and Patrick Neely.

RECEIVED  
MARICOPA STATE OFFICE  
FEB 22 P 1:24  
PHOENIX, ARIZONA

Acknowledgment  
State of Arizona, County of Maricopa

The Undersigned, a Notary Public in and for said County and State, in person and signing said document. Dated this 22<sup>nd</sup> Day of February 20 10

Witness my hand and official seal  
Betty A Williams



ENTERED  
FEB 25 2010  
2010

PLACER MINING CORP  
16772 W. BELL RD #110-417  
SURPRISE, AZ 85374

### QUIT CLAIM DEED

The undersigned grantor(s) for valuable consideration, receipt of which is hereby acknowledged, in the amount of \$10.00, or other value, do we hereby remise, release and forever quit claim the following described property in the county of La Paz,

State of Arizona, the Mining Claim known as Lucky 8

AMC # 376849 In Township: 3N Range: 18W Section: 8

Quarter Section Northwest

Grantee(s) Placer Mining Corp

Address 16772 W. Bell Rd #110-417 Surprise AZ 85374

IN WITNESS WHEREOF, P. D. Gianneotis, individually and as agent for co-locators-the seller, has executed this deed effective as of the date of notary.

Grantor

Signature

P.D. Gianneotis

P.D. Gianneotis

Locators: P.D. Gianneotis, William V. Neal, Tracy Jones, Mike Neal, Joe Neal, Harold Hocker, William F. Neal and Patrick Neely.


#### Acknowledgment

State of Arizona, County of Maricopa

The Undersigned, a Notary Public in and for said County and State, in person and signing said document. Dated this 22<sup>nd</sup> Day of February 2010

Witness my hand and official seal

Betty A Williams



RECEIVED  
MARICOPA COUNTY  
2010 FEB 22 P 1:24  
MARICOPA, ARIZONA

ENTERED  
FEB 25 2010



United States Department of the Interior

Bureau of Land Management  
 BUSINESS & SUPPORT SVCS DIV  
 ONE N CENTRAL AVE SUITE 800  
 PHOENIX, AZ 85004 -4427  
 Phone: (602) 417-9200

Receipt

No: 2088187

<b>Transaction #:</b> 2155235	
<b>Date of Transaction:</b> 02/22/2010	
<b>CUSTOMER:</b>	PLACER MINING CORP 16772 W BELL RD # 110-417 SURPRISE, AZ 85374-9702 US

LINE #	QTY	DESCRIPTION	REMARKS	UNIT PRICE	TOTAL
1	1.00	LOCATABLE MINERALS / MINING CLAIMS-NOT NEW-UNADJUD, ONE AUTH NO. ONLY / MINING CLAIM MONEY RECEIVED CASES: AMC396778/\$600.00	TRF (60)	- n/a -	600.00
<b>TOTAL:</b>					<b>\$600.00</b>

PAYMENT INFORMATION					
1	AMOUNT:	600.00	POSTMARKED:	N/A	
	TYPE:	CHECK	RECEIVED:	02/22/2010	
	CHECK NO:	5000			
	NAME:	PLACER MINING CORP 16772 W BELL RD # 110-417 SURPRISE AZ 85374-9702 US			

REMARKS

This receipt was generated by the automated BLM Collections and Billing System and is a paper representation of a portion of the official electronic record contained therein.

AMCVB 76837 - 376851 (15) - TR  
 ✓ 376853 - 376854 (2) - TR  
 ✓ 379547 - 379562 (16) - PD Gianniotis - TR  
 ✓ 396877 - 396779 (3) - PD Giann - TR  
 ✓ 398267 - 398290 (24) - PD Giann - TR  
 (60) TR - money sent to CBS. (1)

**NOTICE!!**

**These documents have been scanned!**

**Do not place un-scanned documents beneath this notice!**

**Do not remove this notice from this file!**

GPO Jacket No. 560-102  
Print Order 61540  
Rise Business Services, LLC  
Job=AZ15 5/20/2019



Box Number= AZ15071



Claim Begin-End: AMC396777-AMC396779

4 Annual Filings



AZ15071-1

AMC396777-AMC397260

DEPARTMENT OF THE INTERIOR  
BUREAU OF LAND MANAGEMENT  
MINING CLAIMS

Run Date/Time: 9/5/2019

MC Maintenance Fees Paid Through the BLM Pay Portal  
(by Date Paid)

Page 457 Of 521

**CBS Receipt: 4550537**

Printed For Lead File # AMC396777

Agency Tracking ID: 1567370983

Assessment Year: 2020

Number of BLM Serial Nr: 38

Paid On: 9/1/2019

Total Amount Paid: \$6,270.00

Claim Name	BLM Serial No	Lead File No	Amount Paid
NINE EAST	AMC376850	AMC376837	\$165.00
NINE WEST	AMC376851	AMC376837	\$165.00
PLOMOSA 9	AMC396777	AMC396777	\$165.00
JACKPOT	AMC396778	AMC396777	\$165.00
PLOMOSA 4	AMC396779	AMC396777	\$165.00
JACKPOT - 2	AMC438908	AMC438908	\$165.00
JACKPOT - 3	AMC438909	AMC438908	\$165.00
JACKPOT - 4	AMC438910	AMC438908	\$165.00
JACKPOT - 5	AMC438911	AMC438908	\$165.00
JACKPOT - 6	AMC438912	AMC438908	\$165.00
JACKPOT - 7	AMC438913	AMC438908	\$165.00
NINE EAST - 2	AMC438914	AMC438908	\$165.00
NINE EAST - 3	AMC438915	AMC438908	\$165.00
NINE EAST - 4	AMC438916	AMC438908	\$165.00
NINE EAST - 5	AMC438917	AMC438908	\$165.00
NINE EAST - 6	AMC438918	AMC438908	\$165.00
NINE EAST - 7	AMC438919	AMC438908	\$165.00
NINE EAST - 8	AMC438920	AMC438908	\$165.00
NINE WEST - 2	AMC438921	AMC438908	\$165.00
NINE WEST - 3	AMC438922	AMC438908	\$165.00
NINE WEST - 4	AMC438923	AMC438908	\$165.00
NINE WEST - 5	AMC438924	AMC438908	\$165.00
NINE WEST - 6	AMC438925	AMC438908	\$165.00
NINE WEST - 7	AMC438926	AMC438908	\$165.00

NO WARRANTY IS MADE BY BLM FOR USE OF THE DATA FOR PURPOSES NOT INTENDED BY BLM

DEPARTMENT OF THE INTERIOR  
BUREAU OF LAND MANAGEMENT  
MINING CLAIMS

Run Date/Time: 9/5/2019

MC Maintenance Fees Paid Through the BLM Pay Portal  
(by Date Paid)

Page 458 Of 521

NINE WEST - 8	AMC438927	AMC438908	\$165.00
PLOMOSA 4 - 2	AMC438928	AMC438908	\$165.00
PLOMOSA 4 - 3	AMC438929	AMC438908	\$165.00
PLOMOSA 4 - 4	AMC438930	AMC438908	\$165.00
PLOMOSA 4 - 5	AMC438931	AMC438908	\$165.00
PLOMOSA 4 - 6	AMC438932	AMC438908	\$165.00
PLOMOSA 4 - 7	AMC438933	AMC438908	\$165.00
PLOMOSA 9 - 2	AMC438934	AMC438908	\$165.00
PLOMOSA 9 - 3	AMC438935	AMC438908	\$165.00
PLOMOSA 9 - 4	AMC438936	AMC438908	\$165.00
PLOMOSA 9 - 5	AMC438937	AMC438908	\$165.00
PLOMOSA 9 - 6	AMC438938	AMC438908	\$165.00
PLOMOSA 9 - 7	AMC438939	AMC438908	\$165.00
PLOMOSA 9 - 8	AMC438940	AMC438908	\$165.00



**United States Department of the Interior**  
**Bureau of Land Management**  
 BUSINESS & SUPPORT SVCS DIV  
 ONE N CENTRAL AVE SUITE 800  
 PHOENIX, AZ 85004 -4427  
 Phone: 602-417-9200

Receipt	
No:	4550537

<b>Transaction #:</b> 4671572	
<b>Date of Transaction:</b> 09/01/2019	
CUSTOMER:	
	STUART BURGESS 102 W 5965 S MURRAY, UT 84107 US

LINE #	QTY	DESCRIPTION	REMARKS	UNIT PRICE	TOTAL
1	1.00	LOCATABLE MINERALS / MINING CLAIMS- NOT NEW-UNADJUD, ONE AUTH NO. ONLY / MINING CLAIM MONEY RECEIVED <b>CASES: AMC376850/\$6270.00</b>		- n/a -	6270.00
<b>TOTAL:</b>					<b>\$6,270.00</b>

PAYMENT INFORMATION			
NOTE: Items will appear on credit card statement as "BLM O Mining Claim".			
1	AMOUNT:	6270.00	POSTMARKED: N/A
	TYPE:	CREDIT CARD	RECEIVED: 09/01/2019
	NAME:	STUART BURGESS 102 W 5965 S MURRAY UT 84107 US	
	CARD NO:	XXXXXXXXXXXX3008	AUTH CODE: 280986
	NAME ON CARD:	STUART BURGESS	
	SIGNATURE:	INTERNET	

REMARKS

This receipt was generated by the automated BLM Collections and Billing System and is a paper representation of a portion of the official electronic record contained therein.

DEPARTMENT OF THE INTERIOR  
BUREAU OF LAND MANAGEMENT  
MINING CLAIMS

Run Date/Time: 9/11/2018

MC Maintenance Fees Paid Through the BLM Pay Portal  
(by Date Paid)

Page 552 Of 723

**CBS Receipt: 4250979**

Printed For Lead File # AMC396777

Agency Tracking ID: 1535650652

Assessment Year: 2019

Paid On: 8/30/2018

Number of BLM Serial Nr: 38

Total Amount Paid: \$5,890.00

Claim Name	BLM Serial No	Lead File No	Amount Paid
NINE EAST	AMC376850	AMC376837	\$155.00
NINE WEST	AMC376851	AMC376837	\$155.00
PLOMOSA 9	AMC396777	AMC396777	\$155.00
JACKPOT	AMC396778	AMC396777	\$155.00
PLOMOSA 4	AMC396779	AMC396777	\$155.00
JACKPOT - 2	AMC438908	AMC438908	\$155.00
JACKPOT - 3	AMC438909	AMC438908	\$155.00
JACKPOT - 4	AMC438910	AMC438908	\$155.00
JACKPOT - 5	AMC438911	AMC438908	\$155.00
JACKPOT - 6	AMC438912	AMC438908	\$155.00
JACKPOT - 7	AMC438913	AMC438908	\$155.00
NINE EAST - 2	AMC438914	AMC438908	\$155.00
NINE EAST - 3	AMC438915	AMC438908	\$155.00
NINE EAST - 4	AMC438916	AMC438908	\$155.00
NINE EAST - 5	AMC438917	AMC438908	\$155.00
NINE EAST - 6	AMC438918	AMC438908	\$155.00
NINE EAST - 7	AMC438919	AMC438908	\$155.00
NINE EAST - 8	AMC438920	AMC438908	\$155.00
NINE WEST - 2	AMC438921	AMC438908	\$155.00
NINE WEST - 3	AMC438922	AMC438908	\$155.00
NINE WEST - 4	AMC438923	AMC438908	\$155.00
NINE WEST - 5	AMC438924	AMC438908	\$155.00
NINE WEST - 6	AMC438925	AMC438908	\$155.00
NINE WEST - 7	AMC438926	AMC438908	\$155.00

NO WARRANTY IS MADE BY BLM FOR USE OF THE DATA FOR PURPOSES NOT INTENDED BY BLM



DEPARTMENT OF THE INTERIOR  
BUREAU OF LAND MANAGEMENT  
MINING CLAIMS

Run Date/Time: 9/11/2018

MC Maintenance Fees Paid Through the BLM Pay Portal  
(by Date Paid)

Page 553 Of 723

NINE WEST - 8	AMC438927	AMC438908	\$155.00
PLOMOSA 4 - 2	AMC438928	AMC438908	\$155.00
PLOMOSA 4 - 3	AMC438929	AMC438908	\$155.00
PLOMOSA 4 - 4	AMC438930	AMC438908	\$155.00
PLOMOSA 4 - 5	AMC438931	AMC438908	\$155.00
PLOMOSA 4 - 6	AMC438932	AMC438908	\$155.00
PLOMOSA 4 - 7	AMC438933	AMC438908	\$155.00
PLOMOSA 9 - 2	AMC438934	AMC438908	\$155.00
PLOMOSA 9 - 3	AMC438935	AMC438908	\$155.00
PLOMOSA 9 - 4	AMC438936	AMC438908	\$155.00
PLOMOSA 9 - 5	AMC438937	AMC438908	\$155.00
PLOMOSA 9 - 6	AMC438938	AMC438908	\$155.00
PLOMOSA 9 - 7	AMC438939	AMC438908	\$155.00
PLOMOSA 9 - 8	AMC438940	AMC438908	\$155.00

**United States Department of the Interior**  
**Bureau of Land Management**  
 BUSINESS & SUPPORT SVCS DIV  
 ONE N CENTRAL AVE SUITE 800  
 PHOENIX, AZ 85004 -4427  
 Phone: 602-417-9200

Receipt

No: 4250979

<b>Transaction #:</b> 4366487	
<b>Date of Transaction:</b> 08/30/2018	
CUSTOMER:	
CRYSTAL BURGESS 1042 E. FORT UNION BLVD. MIDVALE,UT 84047 US	

LINE #	QTY	DESCRIPTION	REMARKS	UNIT PRICE	TOTAL
1	1.00	LOCATABLE MINERALS / MINING CLAIMS-NOT NEW-UNADJUD,ONE AUTH NO. ONLY / MINING CLAIM MONEY RECEIVED <b>CASES: AMC376850/\$5890.00</b>		- n/a -	5890.00
<b>TOTAL:</b>					<b>\$5,890.00</b>

PAYMENT INFORMATION			
NOTE: Items will appear on credit card statement as "BLM O Mining Claim".			
1	AMOUNT:	5890.00	POSTMARKED: N/A
	TYPE:	CREDIT CARD	RECEIVED: 08/30/2018
	NAME:	CRYSTAL BURGESS 1042 E. FORT UNION BLVD. MIDVALE UT 84047 US	
	CARD NO:	XXXXXXXXXXXX9301	AUTH CODE: 04189G
	NAME ON CARD:	CRYSTAL BURGESS	
	SIGNATURE:		

REMARKS

This receipt was generated by the automated BLM Collections and Billing System and is a paper representation of a portion of the official electronic record contained therein.



**DEPARTMENT OF THE INTERIOR  
BUREAU OF LAND MANAGEMENT  
MINING CLAIMS**

**MC Maintenance Fees Paid Through the BLM Pay Portal**

**CBS Receipt: 3966641**

Printed For Lead File # AMC396777

Agency Tracking ID: 1504069939

Assessment Year: 2018

Number of BLM Serial Nr: 38

Paid On: 08/29/2017

Total Amount Paid: \$5,890.00

Claim Name	BLM Serial No	Lead File No	Amount Paid
NINE EAST	AMC376850	AMC376837	\$155.00
NINE WEST	AMC376851	AMC376837	\$155.00
PLOMOSA 9	AMC396777	AMC396777	\$155.00
JACKPOT	AMC396778	AMC396777	\$155.00
PLOMOSA 4	AMC396779	AMC396777	\$155.00
JACKPOT - 2	AMC438908	AMC438908	\$155.00
JACKPOT - 3	AMC438909	AMC438908	\$155.00
JACKPOT - 4	AMC438910	AMC438908	\$155.00
JACKPOT - 5	AMC438911	AMC438908	\$155.00
JACKPOT - 6	AMC438912	AMC438908	\$155.00
JACKPOT - 7	AMC438913	AMC438908	\$155.00
NINE EAST - 2	AMC438914	AMC438908	\$155.00
NINE EAST - 3	AMC438915	AMC438908	\$155.00
NINE EAST - 4	AMC438916	AMC438908	\$155.00
NINE EAST - 5	AMC438917	AMC438908	\$155.00
NINE EAST - 6	AMC438918	AMC438908	\$155.00
NINE EAST - 7	AMC438919	AMC438908	\$155.00
NINE EAST - 8	AMC438920	AMC438908	\$155.00
NINE WEST - 2	AMC438921	AMC438908	\$155.00
NINE WEST - 3	AMC438922	AMC438908	\$155.00
NINE WEST - 4	AMC438923	AMC438908	\$155.00
NINE WEST - 5	AMC438924	AMC438908	\$155.00
NINE WEST - 6	AMC438925	AMC438908	\$155.00
NINE WEST - 7	AMC438926	AMC438908	\$155.00
NINE WEST - 8	AMC438927	AMC438908	\$155.00
PLOMOSA 4 - 2	AMC438928	AMC438908	\$155.00
PLOMOSA 4 - 3	AMC438929	AMC438908	\$155.00
PLOMOSA 4 - 4	AMC438930	AMC438908	\$155.00
PLOMOSA 4 - 5	AMC438931	AMC438908	\$155.00
PLOMOSA 4 - 6	AMC438932	AMC438908	\$155.00
PLOMOSA 4 - 7	AMC438933	AMC438908	\$155.00
PLOMOSA 9 - 2	AMC438934	AMC438908	\$155.00
PLOMOSA 9 - 3	AMC438935	AMC438908	\$155.00
PLOMOSA 9 - 4	AMC438936	AMC438908	\$155.00
PLOMOSA 9 - 5	AMC438937	AMC438908	\$155.00
PLOMOSA 9 - 6	AMC438938	AMC438908	\$155.00

Run Date: 09/05/17

Run Time: 02:33 PM

**DEPARTMENT OF THE INTERIOR  
BUREAU OF LAND MANAGEMENT  
MINING CLAIMS**

**MC Maintenance Fees Paid Through the BLM Pay Portal**

**CBS Receipt: 3966641**

Printed For Lead File # AMC396777

Agency Tracking ID: 1504069939

Assessment Year: 2018

Number of BLM Serial Nr: 38

Paid On: 08/29/2017

Total Amount Paid: \$5,890.00

Claim Name	BLM Serial No	Lead File No	Amount Paid
PLOMOSA 9 - 7	AMC438939	AMC438908	\$155.00
PLOMOSA 9 - 8	AMC438940	AMC438908	\$155.00

**United States Department of the Interior**

**Bureau of Land Management**  
 BUSINESS & SUPPORT SVCS DIV  
 ONE N CENTRAL AVE SUITE 800  
 PHOENIX, AZ 85004 -4427  
 Phone: 602-417-9200

Receipt

No: 3966641

2

<b>Transaction #:</b> 4076525	
<b>Date of Transaction:</b> 08/30/2017	
<b>CUSTOMER:</b>	
STUART BURGESS 102 W 5965 S MURRAY, UT 84107 US	

LINE #	QTY	DESCRIPTION	REMARKS	UNIT PRICE	TOTAL
1	1.00	LOCATABLE MINERALS / MINING CLAIMS- NOT NEW-UNADJUD, ONE AUTH NO. ONLY / MINING CLAIM MONEY RECEIVED <b>CASES: AMC438930/\$5890.00</b>		- n/a -	5890.00
<b>TOTAL:</b>					<b>\$5,890.00</b>

PAYMENT INFORMATION					
NOTE: Items will appear on credit card statement as "BLM O Mining Claim".					
1	AMOUNT:	5890.00	POSTMARKED:	N/A	
	TYPE:	CREDIT CARD	RECEIVED:	08/30/2017	
	NAME:	STUART BURGESS 102 W 5965 S MURRAY UT 84107 US			
	CARD NO:	XXXXXXXXXXXX2000	AUTH CODE:	104434	
	NAME ON CARD:	STUART BURGESS			
	EXPIRES:	12/2021			
	SIGNATURE:				

REMARKS

This receipt was generated by the automated BLM Collections and Billing System and is a paper representation of a portion of the official electronic record contained therein.



**DEPARTMENT OF THE INTERIOR  
BUREAU OF LAND MANAGEMENT  
MINING CLAIMS**

**MC Maintenance Fees Paid Through the BLM Pay Portal**

**CBS Receipt: 3647311**Printed For Lead File # **AMC396777**

Agency Tracking ID: 1472589551

Assessment Year: 2017

Number of BLM Serial Nr: 38

Paid On: 08/30/2016

Total Amount Paid: \$5,890.00

Claim Name	BLM Serial No	Lead File No	Amount Paid
NINE EAST	AMC376850	AMC376837	\$155.00
NINE WEST	AMC376851	AMC376837	\$155.00
PLOMOSA 9	AMC396777	AMC396777	\$155.00
JACKPOT	AMC396778	AMC396777	\$155.00
PLOMOSA 4	AMC396779	AMC396777	\$155.00
JACKPOT - 2	AMC438908	AMC438908	\$155.00
JACKPOT - 3	AMC438909	AMC438908	\$155.00
JACKPOT - 4	AMC438910	AMC438908	\$155.00
JACKPOT - 5	AMC438911	AMC438908	\$155.00
JACKPOT - 6	AMC438912	AMC438908	\$155.00
JACKPOT - 7	AMC438913	AMC438908	\$155.00
NINE EAST - 2	AMC438914	AMC438908	\$155.00
NINE EAST - 3	AMC438915	AMC438908	\$155.00
NINE EAST - 4	AMC438916	AMC438908	\$155.00
NINE EAST - 5	AMC438917	AMC438908	\$155.00
NINE EAST - 6	AMC438918	AMC438908	\$155.00
NINE EAST - 7	AMC438919	AMC438908	\$155.00
NINE EAST - 8	AMC438920	AMC438908	\$155.00
NINE WEST - 2	AMC438921	AMC438908	\$155.00
NINE WEST - 3	AMC438922	AMC438908	\$155.00
NINE WEST - 4	AMC438923	AMC438908	\$155.00
NINE WEST - 5	AMC438924	AMC438908	\$155.00
NINE WEST - 6	AMC438925	AMC438908	\$155.00
NINE WEST - 7	AMC438926	AMC438908	\$155.00
NINE WEST - 8	AMC438927	AMC438908	\$155.00
PLOMOSA 4 - 2	AMC438928	AMC438908	\$155.00
PLOMOSA 4 - 3	AMC438929	AMC438908	\$155.00
PLOMOSA 4 - 4	AMC438930	AMC438908	\$155.00
PLOMOSA 4 - 5	AMC438931	AMC438908	\$155.00
PLOMOSA 4 - 6	AMC438932	AMC438908	\$155.00
PLOMOSA 4 - 7	AMC438933	AMC438908	\$155.00
PLOMOSA 9 - 2	AMC438934	AMC438908	\$155.00
PLOMOSA 9 - 3	AMC438935	AMC438908	\$155.00
PLOMOSA 9 - 4	AMC438936	AMC438908	\$155.00
PLOMOSA 9 - 5	AMC438937	AMC438908	\$155.00
PLOMOSA 9 - 6	AMC438938	AMC438908	\$155.00

**NO WARRANTY IS MADE BY BLM FOR USE OF THE DATA FOR PURPOSES NOT INTENDED BY BLM**



Run Date: 09/14/16

Run Time: 01:48 PM

**DEPARTMENT OF THE INTERIOR  
BUREAU OF LAND MANAGEMENT  
MINING CLAIMS**

**MC Maintenance Fees Paid Through the BLM Pay Portal**

**CBS Receipt: 3647311**

Printed For Lead File # AMC396777

Agency Tracking ID: 1472589551

Assessment Year: 2017

Number of BLM Serial Nr: 38

Paid On: 08/30/2016

Total Amount Paid: \$5,890.00

<b>Claim Name</b>	<b>BLM Serial No</b>	<b>Lead File No</b>	<b>Amount Paid</b>
PLOMOSA 9 - 7	AMC438939	AMC438908	\$155.00
PLOMOSA 9 - 8	AMC438940	AMC438908	\$155.00

**United States Department of the Interior**  
**Bureau of Land Management**  
 BUSINESS & SUPPORT SVCS DIV  
 ONE N CENTRAL AVE SUITE 800  
 PHOENIX, AZ 85004 -4427  
 Phone: (602) 417-9200

Receipt

No: 3647311

<b>Transaction #:</b> 3751298	
<b>Date of Transaction:</b> 08/30/2016	
<b>CUSTOMER:</b>	
PETER ROME 19551 NORTH PARK BLVD SHAKER HEIGHTS, OH 44122 US	

LINE #	QTY	DESCRIPTION	REMARKS	UNIT PRICE	TOTAL
1	1.00	LOCATABLE MINERALS / MINING CLAIMS- NOT NEW-UNADJUD, ONE AUTH NO. ONLY / MINING CLAIM MONEY RECEIVED <b>CASES: AMC438930/\$5890.00</b>		- n/a -	5890.00
<b>TOTAL:</b>					<b>\$5,890.00</b>

PAYMENT INFORMATION			
NOTE: Items will appear on credit card statement as "BLM O Mining Claim".			
1	AMOUNT:	5890.00	POSTMARKED: N/A
	TYPE:	CREDIT CARD	RECEIVED: 08/30/2016
	NAME:	PETER ROME 19551 NORTH PARK BLVD SHAKER HEIGHTS OH 44122 US	
	CARD NO:	XXXXXXXXXXXX1004	AUTH CODE: 115813
	NAME ON CARD:	PETER ROME	
	EXPIRES:	02/2020	
	SIGNATURE:		

REMARKS

This receipt was generated by the automated BLM Collections and Billing System and is a paper representation of a portion of the official electronic record contained therein.

**DEPARTMENT OF THE INTERIOR  
BUREAU OF LAND MANAGEMENT  
MINING CLAIMS**

**(LIVE) Serial Register Page**

Run Date/Time: 08/02/2016 09:42 AM

Page 1 of 1

**01 10-21-1976;090STAT0090;43USC1744**

**Case Type 384201: PLACER CLAIM**

**Claim Name: PLOMOSA 9**

**Commodity :**

**Case Disposition: ACTIVE**

**Required Maintenance Fee: \$155.00**

**Total Acres**

**20.000**

**Serial Number**

**AMC396777**

**Lead File Number**

**AMC396777**

Name & Address			Int Rel
JACKPOT MINERALS LLC	16772 W BELL RD # 110-417	SURPRISE, AZ 85374-9702	CLAIMANT

Mer Twp	Rng	Sec	Quadrant	District/Field Office	County
14	0030N	0180W	009 NW	YUMA FO	LA PAZ

Act Date	Code	Action	Action Remarks	Receipt Number
02/21/2009	403	LOCATION DATE		
05/18/2009	395	RECORDATION NOTICE RECD	1	1923123
08/29/2015	782	MAINTENANCE FEE PAYMENT	2016;\$1240	3381859
07/28/2014	782	MAINTENANCE FEE PAYMENT	2015;\$1240	3087151
08/29/2013	682	MAINTENANCE FEE/\$140	2014;\$1120	2868611
09/04/2012	682	MAINTENANCE FEE/\$140	2013;\$1120	2649696
08/02/2011	682	MAINTENANCE FEE/\$140	2012	2394896
08/26/2010	682	MAINTENANCE FEE/\$140	2011	2201250
09/01/2009	682	MAINTENANCE FEE/\$140	2010	1995206
05/18/2009	484	LOCATION YEAR / MAINTENANCE	2009	1923123
07/28/2016	635	AMENDED LOCATION FILED	REDUCE ACRES	3618289
06/24/2016	393	DECISION/NOTICE ISSUED	AMEND OR DSCVRY INFO	
02/23/2012	396	TRF OF INTEREST FILED	PLACER MINING CORP	2521199
02/22/2010	396	TRF OF INTEREST FILED	HOCKER HAROLD	2088187
02/22/2010	396	TRF OF INTEREST FILED	NEAL WILLIAM F	2088187
02/22/2010	396	TRF OF INTEREST FILED	NEAL WILLIAM V	2088187
02/22/2010	396	TRF OF INTEREST FILED	NEAL MIKE	2088187
02/22/2010	396	TRF OF INTEREST FILED	JONES TRACY	2088187
02/22/2010	396	TRF OF INTEREST FILED	NEELY PATRICK	2088187
02/22/2010	396	TRF OF INTEREST FILED	GIANNEOTIS P D	2088187
02/22/2010	396	TRF OF INTEREST FILED	NEAL JOE	2088187
02/10/2010	669	LAND STATUS CHECKED		
05/18/2009	501	ACCT ADV IN LEAD FILE	AMC396777;	

Line Nr Remarks



**DEPARTMENT OF THE INTERIOR  
BUREAU OF LAND MANAGEMENT  
MINING CLAIMS**

**(LIVE) Serial Register Page**

Run Date/Time: 08/02/2016 09:43 AM

Page 1 of 1

**01 10-21-1976;090STAT0090;43USC1744**

**Case Type 384201: PLACER CLAIM**

**Claim Name: JACKPOT**

**Commodity :**

**Case Disposition: ACTIVE**

**Required Maintenance Fee: \$155.00**

**Total Acres**

**20.000**

**Serial Number**

**AMC396778**

**Lead File Number**

**AMC396777**

**Name & Address**

**Int Rel**

JACKPOT MINERALS LLC                      16772 W BELL RD # 110-417                      SURPRISE, AZ 85374-9702                      CLAIMANT

**Mer Twp Rng Sec**

**Quadrant**

**District/Field Office**

**County**

14 0030N 0180W 004                      SW                      YUMA FO                      LA PAZ

Act Date	Code	Action	Action Remarks	Receipt Number
02/21/2009	403	LOCATION DATE		
05/18/2009	395	RECORDATION NOTICE RECD	1	1923123
08/29/2015	782	MAINTENANCE FEE PAYMENT	2016;\$1085	3381859
07/28/2014	782	MAINTENANCE FEE PAYMENT	2015;\$1085	3087150
08/29/2013	682	MAINTENANCE FEE/\$140	2014;\$980	2868611
09/04/2012	682	MAINTENANCE FEE/\$140	2013;\$980	2649696
08/02/2011	682	MAINTENANCE FEE/\$140	2012	2394896
08/26/2010	682	MAINTENANCE FEE/\$140	2011	2201250
09/01/2009	682	MAINTENANCE FEE/\$140	2010	1995206
05/18/2009	484	LOCATION YEAR / MAINTENANCE	2009	1923123
07/28/2016	635	AMENDED LOCATION FILED	REDUCE ACRES	3618289
06/24/2016	393	DECISION/NOTICE ISSUED	AMEND OR DSCVRY INFO	
02/23/2012	396	TRF OF INTEREST FILED	PLACER MINING CORP	2521199
02/22/2010	396	TRF OF INTEREST FILED	HOCKER HAROLD	2088187
02/22/2010	396	TRF OF INTEREST FILED	NEAL WILLIAM F	2088187
02/22/2010	396	TRF OF INTEREST FILED	NEAL WILLIAM V	2088187
02/22/2010	396	TRF OF INTEREST FILED	NEAL MIKE	2088187
02/22/2010	396	TRF OF INTEREST FILED	JONES TRACY	2088187
02/22/2010	396	TRF OF INTEREST FILED	NEELY PATRICK	2088187
02/22/2010	396	TRF OF INTEREST FILED	GIANNEOTIS P D	2088187
02/22/2010	396	TRF OF INTEREST FILED	NEAL JOE	2088187
02/10/2010	669	LAND STATUS CHECKED		
05/18/2009	501	ACCT ADV IN LEAD FILE	AMC396777;	

**Line Nr Remarks**

**NO WARRANTY IS MADE BY BLM  
FOR USE OF THE DATA FOR  
PURPOSES NOT INTENDED BY BLM**

**DEPARTMENT OF THE INTERIOR  
BUREAU OF LAND MANAGEMENT  
MINING CLAIMS**

**(LIVE) Serial Register Page**

Run Date/Time: 08/02/2016 09:44 AM

Page 1 of 1

**01 10-21-1976;090STAT0090;43USC1744**

**Case Type 384201: PLACER CLAIM**

**Claim Name: PLOMOSA 4**

**Commodity :**

**Case Disposition: ACTIVE**

**Required Maintenance Fee: \$155.00**

**Total Acres**

**20.000**

**Serial Number**

**AMC396779**

**Lead File Number**

**AMC396777**

Name & Address	Int Rel
JACKPOT MINERALS LLC 16772 W BELL RD # 110-417 SURPRISE, AZ 85374-9702	CLAIMANT

Mer Twp	Rng	Sec	Quadrant	District/Field Office	County
14	0030N	0180W	004 SE	YUMA FO	LA PAZ

Act Date	Code	Action	Action Remarks	Receipt Number
02/21/2009	403	LOCATION DATE		
05/18/2009	395	RECORDATION NOTICE RECD	1	1923123
08/29/2015	782	MAINTENANCE FEE PAYMENT	2016;\$1085	3381859
07/28/2014	782	MAINTENANCE FEE PAYMENT	2015;\$1085	3087150
08/29/2013	682	MAINTENANCE FEE/\$140	2014;\$980	2868611
09/04/2012	682	MAINTENANCE FEE/\$140	2013;\$980	2649696
08/02/2011	682	MAINTENANCE FEE/\$140	2012	2394896
08/26/2010	682	MAINTENANCE FEE/\$140	2011	2201250
09/01/2009	682	MAINTENANCE FEE/\$140	2010	1995206
05/18/2009	484	LOCATION YEAR / MAINTENANCE	2009	1923123
07/28/2016	635	AMENDED LOCATION FILED	REDUCE ACRES	3618289
06/24/2016	393	DECISION/NOTICE ISSUED	AMEND OR DSCVRY INFO	
02/23/2012	396	TRF OF INTEREST FILED	PLACER MINING CORP	2521199
02/22/2010	396	TRF OF INTEREST FILED	HOCKER HAROLD	2088187
02/22/2010	396	TRF OF INTEREST FILED	NEAL WILLIAM F	2088187
02/22/2010	396	TRF OF INTEREST FILED	NEAL WILLIAM V	2088187
02/22/2010	396	TRF OF INTEREST FILED	NEAL MIKE	2088187
02/22/2010	396	TRF OF INTEREST FILED	JONES TRACY	2088187
02/22/2010	396	TRF OF INTEREST FILED	NEELY PATRICK	2088187
02/22/2010	396	TRF OF INTEREST FILED	GIANNEOTIS P D	2088187
02/22/2010	396	TRF OF INTEREST FILED	NEAL JOE	2088187
02/10/2010	669	LAND STATUS CHECKED		
05/18/2009	501	ACCT ADV IN LEAD FILE	AMC396777;	

Line Nr Remarks

**NO WARRANTY IS MADE BY BLM  
FOR USE OF THE DATA FOR  
PURPOSES NOT INTENDED BY BLM**

# Mass Add/Delete/Update Action Data

Starting Serial Number Ending Serial Number

	Action Data:
Action Code:	<input type="text" value="635"/> <b>Lookup</b>
Action Remark:	REDUCE ACRES <input type="text"/> Action 484 Amounts: <input type="radio"/> \$ <input type="text"/> <input type="radio"/> \$ <input type="text"/>
Action Date:	<input type="text" value="07/28/2016"/>
Receipt Nr:	<input type="text" value="3618289"/>

**Add** **Delete** **Close**

[AMC396777] -  - 635 - REDUCE ACRES  
 [AMC396778] -  - 635 - REDUCE ACRES  
 [AMC396779] -  - 635 - REDUCE ACRES

=====  
**Total Amount Processed : \$0.00**

	Update Action Data:
Action Code:	<input type="text"/> <b>Lookup</b>
Action Remark:	<input type="text"/>
Action Date:	<input type="text"/>
Receipt Nr:	<input type="text"/>

**Update**



ulmer | berne | llp  
ATTORNEYS

AMC 376837  
AMC 396777

BRETT C. ALTIER  
associate attorney  
direct 216.583.7426  
direct fax 216.583.7427  
baltier@ulmer.com

July 27, 2016

VIA FEDEX

Ms. Rebecca Heick  
Deputy State Director  
Bureau of Land Management  
Arizona State Office  
One North Central Avenue, Suite 800  
Phoenix, AZ 85004-4427

8/1/16 Amendments placed on top  
of Original Location Notices.  
PB

PHOENIX, ARIZONA

2016 JUL 28 A 9 15

RECEIVED  
BLM AZ STATE OFFICE

RE: Jackpot Minerals, LLC: Amendments and New Placer Mining Claims  
3800 (9200) PB;  
AMC376837; AMC 396777

Dear Ms. Heick:

Our firm represents Placer Mining Bonanza, LLC (the "Company"). We are writing on behalf of the Company in response to your Notice letter dated June 24, 2016 regarding the above-referenced placer mining claims, a copy of which is attached hereto (the "Notice").

In accordance with 43 CFR 3833.33, enclosed please find a "Location Notice Placer Mining Claim Amended to Reduce Acreage" for each of the mining claims attached as an exhibit to the Notice (the "Amendments"). Please file the Amendments with your office to reduce the acreage of these claims to 20-acres each. A copy of the Amendments will also be recorded with the La Paz County Recorder.

Additionally, enclosed please find a "Location Notice Placer Mining Claim" for each of the mining claims attached as an exhibit to the Notice (the "New Claims"). These New Claims are being filed by the Company to retain the acreage released by the Amendments described above. Please file the New Claims with your office. A copy of the New Claims will also be recorded with the La Paz County Recorder.

Lastly, enclosed please find a check in the amount of \$50 for the Amendments (5 claims x \$10 each) and a check in the amount of \$6,996 for the New Claims (33 claims x \$212 each).

After you file the Amendments and New Claims, please return the time-stamped originals to me in the enclosed envelope. If you have any questions or need additional information

SKYLIGHT OFFICE TOWER  
1660 WEST 2ND STREET, SUITE 1100  
CLEVELAND, OHIO 44113-1448

firm  
216.583.7000

fax  
216.583.7001

internet  
www.ulmer.com

CLEVELAND

COLUMBUS

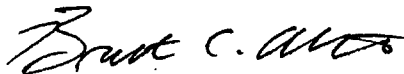
CINCINNATI

CHICAGO

Bureau of Land Management  
July 27, 2016  
Page 2

regarding the Amendments or New Claims, please do not hesitate to contact me. Thank you in advance for your assistance on this matter.

Best regards,



Brett C. Altier

Enclosures

2226680.1

RECEIVED  
BLM AZ STATE OFFICE  
2016 JUL 28 A 9 15  
PHOENIX, ARIZONA



# United States Department of the Interior

BUREAU OF LAND MANAGEMENT

Arizona State Office

One North Central Avenue, Suite 800

Phoenix, Arizona 85004-4427

www.blm.gov/az/

JUN 24 2016



RECEIVED  
BLM AZ STATE OFFICE  
2016 JUL 28 AM 11:02:43  
PHOENIX, ARIZONA

In Reply Refer To:  
3800 (9200)PB  
AMC376837; AMC396777

CERTIFIED MAIL - RETURN RECEIPT REQUESTED NO. 7015 1520 0002 11 0243

## NOTICE

Jackpot Minerals LLC  
16772 W. Bell Rd. #110-417  
Surprise, AZ 85374

:  
:  
:

This Notice Affects Those Claims  
Shown in the Block Below.

---

AMC376850 - AMC376851; AMC396777 - AMC396779

Nine East, Nine West, Plomosa 9, Jackpot, Plomosa 4

---

### Association Placer Mining Claims Documentation or Amendments Required

The mining claims listed above are association placer mining claims that are over 20 acres in size. The claims were originally located with the required number of locators to meet the 20-acre per locator requirement. However, the claims are now held by a smaller group of claimants than originally located them and are therefore not in compliance with the legal requirements.

By law, each individual claimant is allowed to hold a maximum of 20 acres per claim. A corporation is considered to be a single entity that is allowed to hold a maximum of 20 acres per claim. In accordance with 43 CFR 3833.33 you may transfer, sell, or otherwise convey an association placer mining claim at any time to an equal or greater number of mining claimants. If you want to transfer an association placer claim to an individual or an association that is smaller in number than the association that located the claim you (a) must have discovered a valuable mineral deposit before the transfer; or (b) upon notice from the Bureau of Land Management (BLM), you must reduce the acreage of the claim, if necessary, so that you meet the 20-acre per locator limit.

On March 29, 2012, the BLM sent you a notice requesting that you show compliance with 43 CFR 3833.33 by providing either documentation of a discovery of a valuable mineral deposit, for each of the five claims listed above, prior to the claims being transferred on February 22, 2010, from the original locators to Placer Mining Corporation, and on February 23, 2012, from Placer Mining Corporation to Jackpot Minerals LLC., or reducing the claim acreage to 20 acres per claim as allowed by law.

On April 16, 2012, information was provided to this office with the intent to show that a valuable mineral deposit existed on the claims prior to the transfers.

The BLM determined that the information was incomplete to show that a valuable mineral deposit existed prior to the transfer of the claims to you.

The BLM is hereby giving you an opportunity to provide more information to prove discovery prior to the date whereby the following claims were transferred to a smaller number of claimants:

Claim Name	TOTAL ACRES	BLM Claim Number	Location: Gila and Salt River Meridian
NINE EAST	160	AMC376850	T. 3N., R.18W., sec. 9, SE¼. <sup>7</sup>
NINE WEST	160	AMC376851	T. 3N., R.18W., sec. 9, SW¼. <sup>7</sup>
PLOMOSA 9	160	AMC396777	T. 3N., R.18W., sec. 9, NW¼. <sup>7</sup>
JACKPOT	140	AMC396778	T. 3N., R.18W., sec. 4, SW¼. <sup>6</sup>
PLOMOSA 4	130	AMC396779	T. 3N., R.18W., sec. 4, SE¼. <sup>4</sup>

As stated in the attached Certified Review Mineral Examiner memorandum, the claimant should fully describe the reasons why the deposit claimed is believed to be a valuable mineral deposit. This should include sufficient details so that a mineral examiner can determine that the claim owner had a reasonable prospect of success in developing placer gold deposit at the time of transfer. Information or additional information is needed on the following:

- General Geology: complete description of general geology
- Economic Geology: complete description of economic geology and mineralization
- Description of Mineral Deposit: complete description of mineral deposit as to quantity and quality (ore reserves by grade)
- Mining Method: description of mining and extraction method
- Economic Analysis: economic analysis, including actual or estimated mining, processing and other costs, value or price of the gold recovered and estimated profitability, including estimated costs of reclamation as may be required under law or regulation

RECEIVED  
 BLM AZ STATE OFFICE  
 JUL 29 9 15  
 PHOENIX ARIZONA

Without this information we cannot determine if the claims are being properly held by a smaller number of claimants than required to meet the 1 claimant per each 20 acres of the claim requirement. Therefore, we are requiring that the above listed information be submitted to this office for review by a mineral examiner.

This required information must be dated prior to the date of transfer. If you do not have this information, then you must amend the claims listed above, reducing the acreage to 20 acres per claimant as allowed by law.

We must receive either this additional documentation supporting a discovery of a valuable mineral deposit, or amendments within 30 days of your receipt of this notice. If the required documentation or the amendments are not received within the 30-day timeframe the mining claims will be declared forfeited and void. If amendments are filed, there is a \$10 BLM processing fee for each amendment. The amendments must also be filed with the county.

If additional information is required, please contact Pauline Brown at 602-417-9360. Please include your AMC serial number(s) on all correspondence.

*Rebecca Heick*

Rebecca Heick  
Deputy State Director  
Lands, Minerals and Energy Division

Enclosure(s)

RECEIVED  
BLM AZ STATE OFFICE  
2016 JUL 28 A 9:16  
PHOENIX, ARIZONA

Memo to File: 11/9/15

From: Jeff Garrett-Certified Review Mineral Examiner #40

Subject: Compliance with 43 CFR 3833.33

RE: Jackpot (AMC396778), Plomosa 4 (AMC396779), Plomosa 9 (AMC396777), Nine West (AMC376851), Nine East (AMC376850)

On 02/23/2012 the then current owners of the above listed claims submitted quit claim deeds to the Arizona State Office quit claiming their ownership in the above referenced association placer claims to Placer Mining Corporation.

To show compliance with 43 CFR 3833.33, i.e. ... "must have discovered a valuable mineral deposit before the transfer..." information was provided to the Arizona State Office that was intended to show that a valuable mineral deposit existed on the claims, prior to transfer.

The information submitted included the following:

A claim location map showing locations sampled within the claim boundaries  
Sampling data, indicating gold recovered

The information submitted, is incomplete and does not provide a prima facie case that a discovery existing on the subject claims before transfer.

Additional information is needed and the current owner should be given the opportunity to provide additional information to show that a valuable mineral deposit was discovered on each of the subject claims prior to transfer.

The claimant should fully describe the reasons why the deposit claimed is believed to be a valuable mineral deposit. This should include sufficient details so that a mineral examiner can determine that the claim owner had a reasonable prospect of success in developing placer gold deposit at the time of transfer. Information or additional information is needed on the following:

General Geology. Complete description of general geology.

Economic Geology. Complete description of economic geology and mineralization.

Description of Mineral Deposit. Complete description of mineral deposit as to quantity and quality (ore reserves by grade).

Mining Method. Description of mining and extraction method.

Economic Analysis. Economic analysis, including actual or estimated mining, processing and other costs, value or price of the gold recovered and estimated profitability, including estimated costs of reclamation as may be required under law or regulation.

RECEIVED  
BLM ARIZONA STATE OFFICE  
2016 JAN 28 A 9 16  
PHOENIX, ARIZONA



Start here.

Open pre-sealed flap and insert shipping document.

Close flap and press to seal.

Remove backing.

Adhere to package.

Page 1 of 2

ORIGIN ID: BKLA (216) 583-7000  
BRETT C. ALTIER  
ULMER & BERNE LLP  
1660 W. 2ND STREET  
SUITE 1100  
CLEVELAND, OH 44113  
UNITED STATES US

SHIP DATE: 27 JUL 16  
ACTWGT: 1.00 LB  
CAD: 9595989/NET3790

BILL SENDER


TO REBECCA HEICK, DEPUTY STATE DIRECT  
BUREAU OF LAND MGMT  
ARIZONA STATE OFFICE  
ONE NORTH CENTRAL AVENUE, STE 800  
PHOENIX AZ 85004

544J116CBD14EB

(216) 583-7426  
INV:  
PO:

REF: 40068-0

DEPT:



FedEx Express




110321027261104

THU - 28 JUL 3:00P  
STANDARD OVERNIGHT

TRK# 7768 5972 0178  
0201

NH ZSYA

85004  
AZ-US PHX



FedEx

Fold along dotted line to close.

Align bottom of peel-and-stick airbill or pouch here.

**United States Department of the Interior**  
**Bureau of Land Management**  
 DIV OF LANDS, MINRLS & ENERGY  
 ONE N CENTRAL AVE  
 PHOENIX, AZ 85004 -4427  
 Phone: 602-417-9200

Receipt

No: 3618289

<b>Transaction #:</b> 3721915		<b>ENTERED INTO COMPUTER</b>
<b>Date of Transaction:</b> 08/01/2016		
CUSTOMER:		
ULMER & BERNE LLP C/O PETER A ROME, ESQ 1660 W 2ND ST SUITE 1100 CLEVELAND, OH 44113 US		<b>ENTERED AUG 02 2016</b> <i>8/1/16 RB</i>

LINE #	QTY	DESCRIPTION	REMARKS	UNIT PRICE	TOTAL
1	1.00	LOCATABLE MINERALS / MINING CLAIMS- NOT NEW-UNADJUD, ONE AUTH NO. ONLY / MINING CLAIM MONEY RECEIVED CASES: AMC376850/\$50.00	AMENDMENT - 5	- n/a -	50.00
<b>TOTAL:</b>					<b>\$50.00</b>

PAYMENT INFORMATION					
1	AMOUNT:	50.00	POSTMARKED:	07/27/2016	
	TYPE:	CHECK	RECEIVED:	07/28/2016	
	CHECK NO:	1068			
	NAME:	ULMER & BERNE LLP 1660 W 2ND ST SUITE 1100 CLEVELAND OH 44113 US			

REMARKS

This receipt was generated by the automated BLM Collections and Billing System and is a paper representation of a portion of the official electronic record contained therein.





# Mass Add/Delete/Update Action Data

Starting Serial Number Ending Serial Number

396777

396779

	Action Data:	
Action Code:	393	<b>Lookup</b>
Action Remark:	AMEND OR DSCVRY IN Action 484 Amounts: <input type="radio"/> \$ <input type="text"/> <input type="radio"/> \$ <input type="text"/>	
Action Date:	06/24/2016	
Receipt Nr:	<input type="text"/>	

**Add**

**Delete**

**Close**

[AMC396777] -  - 393 - AMEND OR DSCVRY INFO  
 [AMC396778] -  - 393 - AMEND OR DSCVRY INFO  
 [AMC396779] -  - 393 - AMEND OR DSCVRY INFO

=====  
**Total Amount Processed : \$0.00**

	Update Action Data:	
Action Code:	<input type="text"/>	<b>Lookup</b>
Action Remark:	<input type="text"/>	
Action Date:	<input type="text"/>	
Receipt Nr:	<input type="text"/>	

**Update**

# Mass Add/Delete/Update Action Data

Starting Serial Number Ending Serial Number

376850

376851

	<b>Action Data:</b>
<b>Action Code:</b>	393 <input type="button" value="Lookup"/>
<b>Action Remark:</b>	AMEND OR DSCVRY IN Action 484 Amounts: <input type="radio"/> \$ <input type="text"/> <input type="radio"/> \$ <input type="text"/>
<b>Action Date:</b>	06/24/2016
<b>Receipt Nr:</b>	<input type="text"/>

[AMC376850] -  - 393 - AMEND OR DSCVRY INFO  
 [AMC376851] -  - 393 - AMEND OR DSCVRY INFO

=====  
Total Amount Processed : \$0.00

	<b>Update Action Data:</b>
<b>Action Code:</b>	<input type="text"/> <input type="button" value="Lookup"/>
<b>Action Remark:</b>	<input type="text"/>
<b>Action Date:</b>	<input type="text"/>
<b>Receipt Nr:</b>	<input type="text"/>

Amc 376837

Amc 396777

Memo to File: 11/9/15

From: Jeff Garrett-Certified Review Mineral Examiner #40

Subject: Compliance with 43 CFR 3833.33

RE: Jackpot (AMC396778), Plomosa 4 (AMC396779), Plomosa 9 (AMC396777), Nine West (AMC376851), Nine East (AMC376850)

On 02/23/2012 the then current owners of the above listed claims submitted quit claim deeds to the Arizona State Office quit claiming their ownership in the above referenced association placer claims to Placer Mining Corporation.

To show compliance with 43 CFR 3833.33, i.e. ... "must have discovered a valuable mineral deposit before the transfer..." information was provided to the Arizona State Office that was intended to show that a valuable mineral deposit existed on the claims, prior to transfer.

The information submitted included the following:

A claim location map showing locations sampled within the claim boundaries  
Sampling data, indicating gold recovered

The information submitted, is incomplete and does not provide a prima facie case that a discovery existing on the subject claims before transfer.

Additional information is needed and the current owner should be given the opportunity to provide additional information to show that a valuable mineral deposit was discovered on each of the subject claims prior to transfer.

The claimant should fully describe the reasons why the deposit claimed is believed to be a valuable mineral deposit. This should include sufficient details so that a mineral examiner can determine that the claim owner had a reasonable prospect of success in developing placer gold deposit at the time of transfer. Information or additional information is needed on the following:

General Geology. Complete description of general geology.

Economic Geology. Complete description of economic geology and mineralization.

Description of Mineral Deposit. Complete description of mineral deposit as to quantity and quality (ore reserves by grade).

Mining Method. Description of mining and extraction method.

Economic Analysis. Economic analysis, including actual or estimated mining, processing and other costs, value or price of the gold recovered and estimated profitability, including estimated costs of reclamation as may be required under law or regulation.

Run Date: 09/08/15

Run Time: 09:20 AM

**DEPARTMENT OF THE INTERIOR  
BUREAU OF LAND MANAGEMENT  
MINING CLAIMS**

**MC Maintenance Fees Paid Through the BLM Pay Portal**

**CBS Receipt: 3381859**

Printed For Lead File # AMC396777

Agency Tracking ID: 1440889185

Assessment Year: 2016

Number of BLM Serial Nr: 4

Paid On: 08/29/2015

Total Amount Paid: \$4,650.00

Claim Name	BLM Serial No	Lead File No	Amount Paid
NINE WEST	AMC376851	AMC376837	\$1,240.00
PLOMOSA 9	AMC396777	AMC396777	\$1,240.00
JACKPOT	AMC396778	AMC396777	\$1,085.00
PLOMOSA 4	AMC396779	AMC396777	\$1,085.00



**United States Department of the Interior  
Bureau of Land Management  
BUSINESS & SUPPORT SVCS DIV  
ONE N CENTRAL AVE SUITE 800  
PHOENIX, AZ 85004 -4427  
Phone: (602) 417-9200**

Receipt

No: 3381859

<b>Transaction #:</b> 3480162	
<b>Date of Transaction:</b> 08/29/2015	
CUSTOMER:	
PNAOS GIANNEOTIS 16772 W, BELL RD #110 SURPRISE, AZ 85374 US	

LINE #	QTY	DESCRIPTION	REMARKS	UNIT PRICE	TOTAL
1	1.00	LOCATABLE MINERALS / MINING CLAIMS- NOT NEW-UNADJUD, ONE AUTH NO. ONLY / MINING CLAIM MONEY RECEIVED <b>CASES: AMC376851/\$4650.00</b>		- n/a -	4650.00
<b>TOTAL:</b>					<b>\$4,650.00</b>

PAYMENT INFORMATION					
NOTE: Items will appear on credit card statement as "BLM O Mining Claim".					
1	AMOUNT:	4650.00	POSTMARKED:	N/A	
	TYPE:	CREDIT CARD	RECEIVED:	08/29/2015	
	NAME:	PNAOS GIANNEOTIS 16772 W, BELL RD #110 SURPRISE AZ 85374 US			
	CARD NO:	XXXXXXXXXXXX3001	AUTH CODE:	037227	
	NAME ON CARD:	PNAOS GIANNEOTIS			
	EXPIRES:	03/2016			
	SIGNATURE:				

REMARKS

This receipt was generated by the automated BLM Collections and Billing System and is a paper representation of a portion of the official electronic record contained therein.

Run Date: 08/04/14

Run Time: 08:51 AM

**DEPARTMENT OF THE INTERIOR  
BUREAU OF LAND MANAGEMENT  
MINING CLAIMS**

**MC Maintenance Fees Paid Through the BLM Pay Portal**

**CBS Receipt: 3087150**

Printed For Lead File # AMC396777

Agency Tracking ID: 1246248235

Assessment Year: 2015

Number of BLM Serial Nr: 2

Paid On: 07/28/2014

Total Amount Paid: \$2,170.00

Claim Name	BLM Serial No	Lead File No	Amount Paid
JACKPOT	AMC396778	AMC396777	\$1,085.00
PLOMOSA 4	AMC396779		\$1,085.00

**United States Department of the Interior**  
**Bureau of Land Management**  
 BUSINESS & SUPPORT SVCS DIV  
 ONE N CENTRAL AVE SUITE 800  
 PHOENIX, AZ 85004 -4427  
 Phone: (602) 417-9200

Receipt

No: 3087150

<b>Transaction #:</b> 3178504	
<b>Date of Transaction:</b> 07/28/2014	
<b>CUSTOMER:</b>	
PANOS GIANNEOTIS 16772 W. BELL RD #110 SURPRISE, AZ 85374	

LINE #	QTY	DESCRIPTION	REMARKS	UNIT PRICE	TOTAL
1	1.00	LOCATABLE MINERALS / MINING CLAIMS- NOT NEW-UNADJUD, ONE AUTH NO. ONLY / MINING CLAIM MONEY RECEIVED <b>CASES: AMC396778/\$2170.00</b>		- n/a -	2170.00
<b>TOTAL:</b>					<b>\$2,170.00</b>

PAYMENT INFORMATION					
NOTE: Items will appear on credit card statement as "BLM Denver, Colorado".					
1	AMOUNT:	2170.00	POSTMARKED:	N/A	
	TYPE:	CREDIT CARD	RECEIVED:	07/28/2014	
	NAME:	PANOS GIANNEOTIS 16772 W. BELL RD #110 SURPRISE AZ 85374			
	CARD NO:	XXXXXXXXXXXX3001	AUTH CODE:	152608	
	NAME ON CARD:	PANOS GIANNEOTIS			
	EXPIRES:	03/2016			
	SIGNATURE:				

REMARKS

This receipt was generated by the automated BLM Collections and Billing System and is a paper representation of a portion of the official electronic record contained therein.

Run Date: 08/04/14

Run Time: 08:51 AM

**DEPARTMENT OF THE INTERIOR  
BUREAU OF LAND MANAGEMENT  
MINING CLAIMS**

**MC Maintenance Fees Paid Through the BLM Pay Portal**

**CBS Receipt: 3087151**

Printed For Lead File # AMC396777

Agency Tracking ID: 133673481

Number of BLM Serial Nr: 3

Assessment Year: 2015

Total Amount Paid: \$3,720.00

Paid On: 07/28/2014

Claim Name	BLM Serial No	Lead File No	Amount Paid
NINE EAST	AMC376850	AMC376837	\$1,240.00
NINE WEST	AMC376851		\$1,240.00
PLOMOSA 9	AMC396777	AMC396777	\$1,240.00

**United States Department of the Interior**  
**Bureau of Land Management**  
 BUSINESS & SUPPORT SVCS DIV  
 ONE N CENTRAL AVE SUITE 800  
 PHOENIX, AZ 85004 -4427  
 Phone: (602) 417-9200

Receipt

No: 3087151

<b>Transaction #:</b> 3178505	
<b>Date of Transaction:</b> 07/28/2014	
<b>CUSTOMER:</b>	
PANOS GIANNEOTIS 16772 W. BELL RD #110 SURPRISE, AZ 85374	

LINE #	QTY	DESCRIPTION	REMARKS	UNIT PRICE	TOTAL
1	1.00	LOCATABLE MINERALS / MINING CLAIMS- NOT NEW-UNADJUD, ONE AUTH NO. ONLY / MINING CLAIM MONEY RECEIVED CASES: AMC396777/\$3720.00		- n/a -	3720.00
<b>TOTAL:</b>					<b>\$3,720.00</b>

PAYMENT INFORMATION			
NOTE: Items will appear on credit card statement as "BLM Denver, Colorado".			
1	AMOUNT:	3720.00	POSTMARKED: N/A
	TYPE:	CREDIT CARD	RECEIVED: 07/28/2014
	NAME:	PANOS GIANNEOTIS 16772 W. BELL RD #110 SURPRISE AZ 85374	
	CARD NO:	XXXXXXXXXXXX3001	AUTH CODE: 999102
	NAME ON CARD:	PANOS GIANNEOTIS	
	EXPIRES:	03/2016	
	SIGNATURE:		

REMARKS

This receipt was generated by the automated BLM Collections and Billing System and is a paper representation of a portion of the official electronic record contained therein.



UNITED STATES DEPARTMENT OF  
THE INTERIOR BUREAU OF LAND  
MANAGEMENT  
**MAINTENANCE FEE PAYMENT FORM  
FOR PLACER MINING CLAIMS**

AMC 414568  
AMC 416016  
AMC 416038  
AMC 396777  
AMC 376837

AMC 400030

Remitter Name: Panos D. Gianneotis  
Mailing Address: 16772 W. Bell Rd #110  
City, State, Zip: Surprise, AZ 85374  
 Check here if this is a change of address.

No. of claims 19  
Total due BLM \$ 12,740.00

- The maintenance fee may be paid by cash, check, money order, Bureau of Land Management (BLM) Declining Deposit Account, or credit card (VISA, American Express, Discover, or MasterCard). Payments must be remitted to the BLM State Office where your claim or site is recorded and received on or before September 1. If the payment is mailed, the envelope must be postmarked by a bona fide delivery service on or before September 1 and received at the proper BLM State Office within 15 calendar days after the due date. Payments may also be made by telephone using a credit card. A complete listing of BLM State Offices with their addresses and phone numbers can be found at <http://www.blm.gov>.
- The maintenance fee for the following claim(s) applies to the assessment year 2014.

CLAIM NAME	BLM SERIAL NO.	ACRES IN CLAIM	PAYMENT DUE TO THE BLM
Plomosa 3 Ext.	AMC414570	20	\$140
Black Dragon	AMC416016	40	\$280
Dragon 888	AMC416017	40	\$280
Gold Dragon	AMC416018	40	\$280
Green Dragon	AMC416019	40	\$280
Lucky Dragon	AMC416020	40	\$280
Silver Dragon	AMC416021	40	\$280
Stone Cabin	AMC416022	40	\$280
Double Dragon	AMC416638	40	\$280
Jackpot	AMC396778	140	\$980

RECEIVED  
BLM STATE OFFICE  
AUG 29 10:39 AM

(Continued on page 2)

**ENTERED**  
SEP 06 2013  
BY: TS

NO. OF CLAIMS 19  
AMOUNT 12,740  
RECEIPT NO. 2868611  
INIT. SC

**\*\* BLM-ASO\*\***



**United States Department of the Interior**  
**Bureau of Land Management**  
 LANDS/RECREATION & PLANNING  
 ONE N CENTRAL AVE  
 PHOENIX, AZ 85004 -2203  
 Phone: 602-417-9200

Receipt

No: 2868611

<b>Transaction #:</b> 2954565	
<b>Date of Transaction:</b> 08/29/2013	
CUSTOMER:	
PANOS GIANNEOTIS 16772 W BELL RD STE 110 SURPRISE, AZ 85374-9702 US	

LINE #	QTY	DESCRIPTION	REMARKS	UNIT PRICE	TOTAL
1	1.00	LOCATABLE MINERALS / MINING CLAIMS- NOT NEW-UNADJUD, ONE AUTH NO. ONLY / MINING CLAIM MONEY RECEIVED CASES: AMC414570/\$12740.00	MAINT (19) 2014	- n/a -	12740.00
<b>TOTAL:</b>					<b>\$12,740.00</b>

PAYMENT INFORMATION			
NOTE: Items will appear on credit card statement as "Bureau of Land Mgmt CO".			
1	AMOUNT:	12740.00	POSTMARKED: N/A
	TYPE:	CREDIT CARD	RECEIVED: 08/29/2013
	NAME:	GIANNEOTIS, PANOS 16772 W BELL RD STE 110 SURPRISE AZ 85374-9702 US	
	CARD NO:	XXXXXXXXXXXX8805	AUTH CODE: 05706Z
	NAME ON CARD:	PANOS GIANNEOTIS	
	EXPIRES:	05/2015	
	SIGNATURE:		

REMARKS

This receipt was generated by the automated BLM Collections and Billing System and is a paper representation of a portion of the official electronic record contained therein.



UNITED STATES DEPARTMENT OF  
 THE INTERIOR BUREAU OF LAND  
 MANAGEMENT  
**MAINTENANCE FEE PAYMENT FORM  
 FOR PLACER MINING CLAIMS**

*Amc 396777*  
*Amc 376837*

Remitter Name: Placer Mining Corp

Mailing Address: 16772 W. Bell Rd #110-417

City, State, Zip: Surprise, AZ 85374

Check here if this is a change of address.

RECEIVED  
 BLM AZ STATE OFFICE  
 PHOENIX, ARIZONA  
 2012 SEP -4 A 9:28

No. of claims 5  
 Total due BLM \$5,320.00 *AT*

- The maintenance fee may be paid by cash, check, money order, Bureau of Land Management (BLM) Declining Deposit Account, or credit card (VISA, American Express, Discover, or MasterCard). Payments must be remitted to the BLM State Office where your claim or site is recorded and received on or before September 1. If the payment is mailed, the envelope must be postmarked by a bona fide delivery service on or before September 1 and received at the proper BLM State Office within 15 calendar days after the due date. Payments may also be made by telephone using a credit card. A complete listing of BLM State Offices with their addresses and phone numbers can be found at <http://www.blm.gov>.
- The maintenance fee for the following claim(s) applies to the assessment year 2013.

*WAS NOT  
 WAS NOT*

CLAIM NAME	BLM SERIAL NO.	ACRES IN CLAIM	PAYMENT DUE TO THE BLM
Jackpot	396778	140	\$980
Plomosa 4	396779	140	\$980
Plomosa 9	396777	160	\$1,120
Nine East	376850	160	\$1,120
Nine West	376851	160	\$1,120

Claimants: Jackpot Minerals, LLC  
16772 W. Bell Rd. #110-417  
Surprise, AZ 85374

~~#140 already entered on all 5 claims. over post~~  
 All entered from this receipt # 2649696

ENTERED INTO COMPUTER  
 AT

sent

This envelope is for use with the following services:

- UPS Next Day Air®
- UPS Worldwide Express®
- UPS 2nd Day Air®

Visit [theupsstore.com](http://theupsstore.com) or call **1-800-PICK-UPS®** (1-800-742-5877) to find a location near you.

**Domestic Shipments**

- To qualify for the Letter rate, UPS Express Envelopes may only contain correspondence, urgent documents, and/or electronic media, and must weigh 8 oz. or less. UPS Express Envelopes containing items other than those listed or weighing more than 8 oz. will be billed at the Priority rate.

**International Shipments**

- The UPS Express Envelope may be used only for documents and electronic media as a business-to-business shipment. Certain countries consider electronic media as a document. Visit [ups.com/importexport](http://ups.com/importexport) to verify if your shipment is classified as a document.
- To qualify for the Letter rate, the UPS Express Envelope must weigh 8 oz. or less. UPS Express Envelopes weighing more than 8 oz. will be billed at the Priority rate.

**Note:** Express Envelopes are not recommended for shipments containing sensitive personal information or breakable items or cash equivalent.

Apply shipping documents on this side.

This envelope for:

PHOENIX, ARIZONA  
 (623) 580-1238  
 THE UPS STORE #4950  
 STE 110  
 16772 W BELL RD  
 SURPRISE, AZ 85374-3064

SHIP ARIZONA STATE OFFICE  
 TO: (602) 417-9200  
 BUREAU OF LAND MANAGEMENT  
 STE 800  
 1 N CENTRAL AVE  
 PHOENIX, AZ 85004-4427



AZ 850 9-10



UPS NEXT DAY AIR

TRACKING #: 1Z 4F8 523 01 1333 6039

1



BILLING: P/P

ISH 13.00N E2844 30 5V 6712012

0.2 LBS LTR 1 OF 1  
 SHP WT: LTR  
 DATE: 31 AUG 2012

RECEIVED  
 BLM AZ STATE OFFICE  
 2012 SEP -4 A 9:28  
 PHOENIX, ARIZONA


Mail Boxes Etc., Inc. is a UPS® company. The UPS Store® locations are independently owned and operated by franchisees of Mail Boxes Etc., Inc. in the USA and by its master licensee and its franchisees in Canada. Services, pricing and hours of operation may vary by location. Copyright © 2011 Mail Boxes Etc., Inc. 410260000309  
 International Shipping Notice - Carriage hereunder may be subject to the rules relating to liability and other terms and/or conditions established by the Convention for the Unification of Certain Rules Relating to International Carriage by Air (the "Warsaw Convention") and/or the Convention on the Contract for the International Carriage of Goods by Road (the "CMR Convention"). These commodities, technology or software were exported from the U.S. in accordance with the Export Administration Regulations, Division contrary to U.S. law prohibited.

01880250709 12/11 PAC United Parcel Service, Louisville, KY

100% Recycled fiber



- Mailbox Services
- Digital Printing & Document Services
- Online Printing at [theupsstore.com/print](http://theupsstore.com/print)
- Notary Services
- Shipping & Freight Services
- Packing by our Certified Packing Experts
- Packaging Materials & Moving Supplies



[theupsstore.com](http://theupsstore.com)

The UPS Store



Express Envelope

PHOENIX, ARIZONA  
 2012 SEP -4 A 9 28  
 RECEIVED  
 BLM AZ STATE OFFICE

**United States Department of the Interior**  
**Bureau of Land Management**  
 LANDS/RECREATION & PLANNING  
 ONE N CENTRAL AVE  
 PHOENIX, AZ 85004 -2203  
 Phone: 602-417-9200

Receipt

No: 2649696

<b>Transaction #:</b> 2730496	
<b>Date of Transaction:</b> 09/05/2012	
CUSTOMER:	
PLACER MINING CORP 16772 W BELL RD # 110-417 SURPRISE, AZ 85374-9702 US	

LINE #	QTY	DESCRIPTION	REMARKS	UNIT PRICE	TOTAL
1	1.00	LOCATABLE MINERALS / MINING CLAIMS-NOT NEW-UNADJUD, ONE AUTH NO. ONLY / MINING CLAIM MONEY RECEIVED CASES: AMC396778/\$5320.00	MAINT FEE PYMNT (5) 2013	- n/a -	5320.00
<b>TOTAL:</b>					<b>\$5,320.00</b>

PAYMENT INFORMATION			
1	AMOUNT:	5320.00	POSTMARKED: N/A
	TYPE:	CHECK	RECEIVED: 09/04/2012
	CHECK NO:	1184	
	NAME:	PLACER MINING CORP 16772 W BELL RD # 110-417 SURPRISE AZ 85374-9702 US	

REMARKS

This receipt was generated by the automated BLM Collections and Billing System and is a paper representation of a portion of the official electronic record contained therein.



# MAINTENANCE FEE PAYMENT LIST 2013

Amc 379547  
 Amc 398267  
 Amc 400030  
 Amc 414568  
 Amc 416016  
 Amc 376837  
Amc 396777

- 160 - AMC379547 EL CORAZON DE ORO ✓
- 160 - AMC379548 MONTE CRISTO ✓
- 160 - AMC379549 TESORO DE ORO ✓
- 160 - AMC379550 TESORO DORADO ✓
- 160 - AMC379551 ELEFANTE DORADO ✓
- 160 - AMC379552 SPANISH TRAIL ✓
- 160 - AMC379553 SPANISH MULE ✓
- 160 - AMC379554 EL DORADO ✓
- 160 - AMC379556 SPANISH GOLD ✓
- 160 - AMC379557 SPANISH ORO ✓
- 160 - AMC379558 SPANISH TREASURE ✓
- 160 - AMC379560 SPANISH PLACER ✓
- 160 - AMC398267 21-A ✓
- 160 - AMC398268 21-B ✓
- 160 - AMC398269 21-C ✓
- 160 - AMC398270 21-D ✓
- 160 - AMC398271 22-A ✓
- 160 - AMC398272 22-B ✓
- 160 - AMC398273 22-C ✓
- 160 - AMC398274 22-D ✓
- 160 - AMC398282 31-D ✓
- 160 - AMC398283 CACTUS-2 ✓
- 160 - AMC398284 CACTUS-3 ✓
- 160 - AMC398285 CACTUS-4 ✓
- 160 - AMC398286 IRON CACTUS ✓
- 160 - AMC398287 MULE-1 ✓
- 160 - AMC398288 MULE-2 ✓
- 160 - AMC398289 MULE-3 ✓
- 160 - AMC398290 MULE-4 ✓
- 80 - AMC400030 PLOMOSA PLACER ✓
- 20 - AMC414570 PLOMOSA 3 EXT ✓
- 40 - AMC416016 BLACK DRAGON ✓
- 40 - AMC416017 DRAGON 888 ✓
- 40 - AMC416018 GOLD DRAGON ✓
- 40 - AMC416019 GREEN DRAGON ✓
- 40 - AMC416020 LUCKY DRAGON ✓
- 40 - AMC416021 SILVER DRAGON ✓

\$140 pd on 28 claims  
 from this receipt =  
 \$3,920  
 Refund \$5,740 from  
 this receipt.

RECEIVED  
 RLM AZ STATE OFFICE  
 2012 JUL 30 P 12:17  
 PHOENIX, ARIZONA


Pd \$140 on 69 claims. Then  
 Pd full amt due on 53 claims =  
 overpmt of 53 x \$140 = \$7420  
 16 claims closed = 16 x \$140 = \$2240  
 Refund = 
 RE  $\frac{\$9,660 \text{ Refund}}{\$7420}$  = \$2240

RE 8-14-12    ~~59 160 acre claims~~  
                   ~~1 - 80 acre claim~~  
                   ~~8 - 40 acre claims~~  
 Balance Due: \$59,500

pd 53 claims in full  
 16 claims = balance due 980 x 16 = 15,680  
                   - 7420 overpmt

Dear BLM,

Enclosed is a check payable to the Bureau of Land Management for (\$9,660.00) to pay the 2013 mining claim maintenance fee's. Please see the enclosed list. If you have any questions please call me,



**Panos D. Giannetis**  
**President**  
**Placer Mining Corp**  
**16772 W. Bell Rd #110**  
**Surprise, AZ 85374**  
**(310)365-0783**  
**Skype: panos.giannetis**  
**www.placerminingcorp.com**

RECEIVED  
BLM AZ STATE OFFICE  
2012 JUL 30 P 12:16  
PHOENIX, ARIZONA

69  
*[Handwritten signature]*

# MAINTENANCE FEE PAYMENT LIST 2013

- ~~40~~ AMC416638 DOUBLE DRAGON ✓
- ~~160~~ AMC376844 HIT THE JACKPOT ✓
- ~~160~~ AMC376845 JACKPOT-2 ✓
- ~~160~~ AMC376846 JACKPOT-3 ✓
- ~~160~~ AMC376847 JACKPOT-PMC ✓
- ~~160~~ AMC379555 PLACER - 18 ✓
- ~~160~~ AMC379559 ORO - 18 ✓
- ~~160~~ AMC379561 18 - SW ✓
- ~~160~~ AMC379562 18 - NW ✓
- ~~160~~ AMC398275 23-A ✓
- { AMC398276 23-B ✓
- { AMC398277 23-C ✓
- { AMC398278 23-D ✓
- { AMC398279 31-A ✓
- ~~160~~ AMC398281 31-C ✓
- { AMC376837 777 ✓
- { AMC376838 7 OR 11 ✓
- { AMC376839 8 EAST ✓
- { AMC376840 8 WEST ✓
- { AMC376841 BLACKJACK ✓
- { AMC376842 CRAZY 8 ✓
- { AMC376843 GOLDEN PLACER ✓
- { AMC376848 LUCKY 7 ✓
- { AMC376849 LUCKY 8 ✓
- { AMC376853 SHALLOW PLACER ✓
- ~~160~~ AMC376854 YELLOW PLACER ✓
- ~~40~~ AMC416022 STONE CABIN ✓
- ~~160~~ AMC376850 NINE EAST ✓
- ~~160~~ AMC376851 NINE WEST ✓
- ~~160~~ AMC396777 PLOMOSA 9 ✓
- { AMC396778 JACKPOT ✓
- ~~160~~ AMC396779 PLOMOSA 4 ✓

---

Total 69 Mining Claims

PHOENIX, ARIZONA

2012 JUL 30 P 12:17

RECEIVED  
BLM AZ STATE OFFICE



United States Department of the Interior

Bureau of Land Management  
 LANDS/RECREATION & PLANNING  
 ONE N CENTRAL AVE  
 PHOENIX, AZ 85004 -2203  
 Phone: 602-417-9200

Receipt

No:

2619589

Transaction #: 2699902	
Date of Transaction: 07/31/2012	
CUSTOMER:	
PLACER MINING CORPORATION 16772 W BELL RD STE 110 SURPRISE, AZ 85374-9702 US	

LINE #	QTY	DESCRIPTION	REMARKS	UNIT PRICE	TOTAL
1	1.00	LOCATABLE MINERALS / MINING CLAIMS-NOT NEW-UNADJUD, ONE AUTH NO. ONLY / MINING CLAIM MONEY RECEIVED CASES: AMC379547/\$9660.00	MAINT 2013/69	- n/a -	9660.00
<b>TOTAL:</b>					<b>\$9,660.00</b>

PAYMENT INFORMATION			
1	AMOUNT:	9660.00	POSTMARKED: 07/27/2012
	TYPE:	CHECK	RECEIVED: 07/31/2012
	CHECK NO:	1176	
	NAME:	PLACER MINING CORPORATION 16772 W BELL RD STE 110 SURPRISE AZ 85374-9702 US	

REMARKS

This receipt was generated by the automated BLM Collections and Billing System and is a paper representation of a portion of the official electronic record contained therein.

42-Placer Diamond  
 20-Placer Mining

\$ 5,740 Refunded  
 Insufficient 2013 main fees  
 Pd \$140 on 28 claims from  
 this receipt, kept = \$ 3,920

AT



140  
69

9 9060

**Authorized Date**03/15/2013

**Instructions to Accounts**AZ BLM REFUND \$5,740 TO PLACER MINING CORPORATION FOR  
INSUFFICIENT 2013 MAINTENANCE FEES AMC379547 RECEIPT  
#2619589 AT

**Login ID**2393

**Entry Date**03/15/2013

**Total Amount**\$5,740.00

**PLACER MINING CORPORATION**

16772 WEST BELL ROAD, SUITE # 110

SURPRISE, AZ 85374

TEL/FAX: (877) 423-0257

E-Mail: [placerminingcorp@yahoo.com](mailto:placerminingcorp@yahoo.com)

Website: [www.placerminingcorp.com](http://www.placerminingcorp.com)

Amc 376837

Amc 396777

To whom it may concern,

04/12/2012


Placer Mining Corp conducted field tests on the following mining claims in Arizona between February 2<sup>nd</sup> 2009-February 21st, 2009:

Jackpot AMC396778, Plomosa 4 AMC396779, Plomosa 9 AMC396777

Placer Mining Corp tested the following two mining claims in early October 2006:  
Nine West AMC376851 and Nine East AMC376850

Placer Mining Corp tested the above referenced Federal Mining Claims and found a valuable mineral (Gold) and placed corresponding numbers on a topographic map at the discovery/testing areas and in a separate enclosed log sheet the results from the testing. Panos D. Gianneotis managed the operation and logged test results for future reference. Placer Mining Corp has an approved Notice of Intent via Jackpot Placer LLC and an Occupancy determination which was granted in June 2010. Placer Mining Corp has also filed a Plan of operations with the Yuma Field office on the Jackpot Group of claims through Enviromine Inc. located in San Diego California and Jackpot Minerals LLC is currently awaiting an approval from the Bureau of Land Management (Yuma Field office) and Mr. Walter Todd III (Geologist). I am enclosing supporting documents of Placer Mining Corps discovery and testing sites. If you have any additional questions please feel free to contact me anytime,

Respectfully,



Panos D. Gianneotis  
President  
Placer Mining Corp  
(310)365-0783

2012 APR 16 PM 4:55  
V. [unclear]  
[unclear]



Amc 376837  
 Amc 379547  
 Amc 396777  
 Amc 398267  
 Amc 400001  
 Amc 400030

**MAINTENANCE FEE PAYMENT**

Claimant Name: PLACES MINING CORP  
 Address: 16772 W. Bell RD #110  
 City: Surprise State: AZ Zip: 85374  
 Telephone: 310-365-0783  
 E-mail address: Placeminingcorp@yahoo.com  
 Signature: [Handwritten Signature]

RECEIVED  
 PHOENIX, ARIZONA  
 2011 AUG -2 P 12:12  
 CLAIM STATE OFFICE  
 BLM  
 Date  
 Stamp

Check here if this is a change of address.

LINE NO.	AMC NUMBER	CLAIM/SITE NAME	COUNTY RECORDER DATA (if available)	TWP	RNG	SEC
1		See ATTACHED				
2						
3						
4						
5						
6						
7						
8						
9						
10						

List additional claims on Form MCF114.

Bureau of Land Management  
 Arizona State Office  
 www.blm.gov/az/

No. of Claims: 64 x \$140 = 8960  
 Check No: 1074 Init. [Handwritten]  
 Receipt No.: 2394896  
 For BLM Use Only

Form: MCF112  
 Revised July 2009

This form is available from the Arizona Department of Mines and Mineral Resources and may be reproduced.

AUG 3 2011 Cm



DEPARTMENT OF THE INTERIOR  
BUREAU OF LAND MANAGEMENT  
MINING CLAIMS

Customer Information - WITH Serial No. and Claim Name

ACTIVE CLAIMS

Run Date: 08/02/2011 11:04 AM

Page 1 of 2

Admin State: AZ  
Geo State: AZ

PLACER MINING CORP  
16772 W BELL RD # 110-417  
SURPRISE, AZ 85374-9702

CUSTOMER ID: 2291629

<u>Serial No.</u>	<u>Claim Name/Number</u>	<u>Lead Serial No.</u>	<u>Disposition</u>
AMC376837	777	AMC376837	ACTIVE
AMC376838	7 OR 11	AMC376837	ACTIVE
AMC376839	8 EAST	AMC376837	ACTIVE
AMC376840	8 WEST	AMC376837	ACTIVE
AMC376841	BLACKJACK	AMC376837	ACTIVE
AMC376842	CRAZY 8	AMC376837	ACTIVE
AMC376843	GOLDEN PLACER	AMC376837	ACTIVE
AMC376844	HIT THE JACKPOT	AMC376837	ACTIVE
AMC376845	JACKPOT-2	AMC376837	ACTIVE
AMC376846	JACKPOT-3	AMC376837	ACTIVE
AMC376847	JACKPOT-PMC	AMC376837	ACTIVE
AMC376848	LUCKY 7	AMC376837	ACTIVE
AMC376849	LUCKY 8	AMC376837	ACTIVE
AMC376850	NINE EAST	AMC376837	ACTIVE
✓ AMC376851	NINE WEST	AMC376837	ACTIVE
AMC376853	SHALLOW PLACER	AMC376837	ACTIVE
✓ AMC376854	YELLOW PLACER	AMC376837	ACTIVE
AMC379547	EL CORAZON DE ORO	AMC379547	ACTIVE
AMC379548	MONTE CRISTO	AMC379547	ACTIVE
AMC379549	TESORO DE ORO	AMC379547	ACTIVE
AMC379550	TESORO DORADO	AMC379547	ACTIVE
AMC379551	ELEFANTE DORADO	AMC379547	ACTIVE
AMC379552	SPANISH TRAIL	AMC379547	ACTIVE
AMC379553	SPANISH MULE	AMC379547	ACTIVE
AMC379554	EL DORADO	AMC379547	ACTIVE
AMC379555	PLACER - 18	AMC379547	ACTIVE
AMC379556	SPANISH GOLD	AMC379547	ACTIVE
AMC379557	SPANISH ORO	AMC379547	ACTIVE
AMC379558	SPANISH TREASURE	AMC379547	ACTIVE
AMC379559	ORO - 18	AMC379547	ACTIVE
AMC379560	SPANISH PLACER	AMC379547	ACTIVE
AMC379561	18 - SW	AMC379547	ACTIVE
✓ AMC379562	18 - NW	AMC379547	ACTIVE
AMC396777	PLOMOSA 9	AMC396777	ACTIVE
AMC396778	JACKPOT	AMC396777	ACTIVE
✓ AMC396779	PLOMOSA 4	AMC396777	ACTIVE
AMC398267	21-A	AMC398267	ACTIVE
AMC398268	21-B	AMC398267	ACTIVE
AMC398269	21-C	AMC398267	ACTIVE
AMC398270	21-D	AMC398267	ACTIVE
AMC398271	22-A	AMC398267	ACTIVE
AMC398272	22-B	AMC398267	ACTIVE
AMC398273	22-C	AMC398267	ACTIVE

2011 AUG - 2 P 12: 12

RECEIVED  
BLM AZ STATE OFFICE

NO WARRANTY IS MADE BY BLM  
FOR USE OF THE DATA FOR  
PURPOSES NOT INTENDED BY BLM

**NOTICE!!**

**These documents have been scanned!**

**Do not place un-scanned documents beneath this notice!**

**Do not remove this notice from this file!**

GPO Jacket No. 560-102  
Print Order 61540  
Rise Business Services, LLC  
Job=AZ15 5/20/2019



Box Number= AZ15071



Claim Begin-End: AMC396777-AMC396779

5 Miscellaneous



AZ15071-1

AMC396777-AMC397260



RECEIVED  
BLM AZ STATE OFFICE

2016 SEP -1 P 4: 11

PHOENIX, ARIZONA  
August 30, 2016

BRETT C. ALTIER  
associate attorney  
direct 216.583.7426  
direct fax 216.583.7427  
baltier@ulmer.com

376837  
379547  
396777  
398267  
414568  
416016  
416638  
433622  
438511  
438908  
439008

VIA FEDEX

Bureau of Land Management  
Arizona State Office  
One North Central Avenue, Suite 800  
Phoenix, AZ 85004-4427

RE: Change of Address for Placer Mining Bonanza, LLC and subsidiaries.


Dear Ms

Our firm represents Placer Mining Bonanza, LLC (the "Company"). The Company is also the sole member or shareholder, respectively, of the following entities:

- Bagdad Hillside, LLC;
- Black Dragon, LLC;
- Ghost Rider Mining, LLC;
- Gold Nugget Mine, LLC;
- Jackpot Minerals, LLC;
- Jackpot Placer, LLC;
- Placer Mining Corp.;
- Plomosa Sand & Gravel, LLC (collectively, the "Subsidiaries").

We are writing to confirm that the address for all of the Companies and Subsidiaries is now as follows:

c/o Ulmer & Berne LLP  
1660 West 2<sup>nd</sup> Street, Suite 1100  
Cleveland, Ohio 44113-1448  
Attn: Peter Rome

ENTERED  
SEP -7 2016  
BY: 

SKYLIGHT OFFICE TOWER  
1660 WEST 2ND STREET, SUITE 1100  
CLEVELAND, OHIO 44113-1448

firm  
216.583.7000

fax  
216.583.7001

internet  
www.ulmer.com

ulmer | berne | llp

ATTORNEYS

Bureau of Land Management  
Notice of Change of Address  
August 30, 2016  
Page 2

RECEIVED  
BLM AZ STATE OFFICE  
2016 SEP -1 P 4 11  
PHOENIX, ARIZONA

Please update the records of the Bureau of Land Management, Arizona State Office, and direct all future communications to the Company and Subsidiaries to this address.

If you have any questions or need additional information, please do not hesitate to contact me. Thank you for your assistance on this matter.

Best regards,



Brett C. Altier

2231366.1

**List of Proprietors**

JACKPOT MINERALS LLC[2327083], 16772 W BELL RD # 110-417, , SURPRISE, AZ, 853749702, C, MATCHED  
JACKPOT MINERALS LLC[2401861], 1660 W 2ND ST STE 1100, , CLEVELAND, OH, 441131406, C, MATCHED

CONSOLIDATED

Select Cancel



**NOTICE!!**

**These documents have been scanned!**

**Do not place un-scanned documents beneath this notice!**

**Do not remove this notice from this file!**

GPO Jacket No. 560-102  
Print Order 61540  
Rise Business Services, LLC  
Job=AZ15 5/20/2019



Box Number= AZ15071



Claim Begin-End: AMC396777-AMC396779

6 Location Notices-Amendments and Supporting Documents



AZ15071-1 AMC396777-AMC397260

DEPARTMENT OF THE INTERIOR  
BUREAU OF LAND MANAGEMENT  
MINING CLAIMS  
Customer Information - WITH Serial No. and Claim Name

ACTIVE CLAIMS

Run Date: 08/02/2011 11:04 AM

Page 2 of 2

<u>Serial No.</u>	<u>Claim Name/Number</u>	<u>Lead Serial No.</u>	<u>Disposition</u>
AMC398274	22-D	AMC398267	ACTIVE
AMC398275	23-A	AMC398267	ACTIVE
AMC398276	23-B	AMC398267	ACTIVE
AMC398277	23-C	AMC398267	ACTIVE
AMC398278	23-D	AMC398267	ACTIVE
AMC398279	31-A	AMC398267	ACTIVE
AMC398280	31-B	AMC398267	ACTIVE
AMC398281	31-C	AMC398267	ACTIVE
AMC398282	31-D	AMC398267	ACTIVE
AMC398283	CACTUS-2	AMC398267	ACTIVE
AMC398284	CACTUS-3	AMC398267	ACTIVE
AMC398285	CACTUS-4	AMC398267	ACTIVE
AMC398286	IRON CACTUS	AMC398267	ACTIVE
AMC398287	MULE-1	AMC398267	ACTIVE
AMC398288	MULE-2	AMC398267	ACTIVE
AMC398289	MULE-3	AMC398267	ACTIVE
✓ AMC398290	MULE-4	AMC398267	ACTIVE
AMC400002	PM-1	AMC400001	ACTIVE
AMC400003	PM-2	AMC400001	ACTIVE
✓ AMC400004	PM-3	AMC400001	ACTIVE

Number of ACTIVE cases: 63

RECEIVED  
BLM AZ STATE OFFICE  
2011 AUG -2 P 12:12  
TUCSON, ARIZONA

NO WARRANTY IS MADE BY BLM  
FOR USE OF THE DATA FOR  
PURPOSES NOT INTENDED BY BLM

DEPARTMENT OF THE INTERIOR  
BUREAU OF LAND MANAGEMENT  
MINING CLAIMS  
Customer Information - WITH Serial No. and Claim Name

ACTIVE CLAIMS

Run Date: 08/02/2011 11:06 AM

Page 1 of 1

Admin State: AZ  
Geo State: AZ

GIANNEOTIS PANOS D  
16772 W BELL RD # 110-417  
SURPRISE, AZ 85374-9702

CUSTOMER ID: 2226918

<u>Serial No.</u>	<u>Claim Name/Number</u>	<u>Lead Serial No.</u>	<u>Disposition</u>
✓ AMC400030	PLOMOSA PLACER	AMC400030	ACTIVE

Number of ACTIVE cases: 1

RECEIVED  
BLM AZ STATE OFFICE  
2011 AUG -2 P 12:12  
PHOENIX, ARIZONA

NO WARRANTY IS MADE BY BLM  
FOR USE OF THE DATA FOR  
PURPOSES NOT INTENDED BY BLM

United States Department of the Interior  
 Bureau of Land Management  
 LANDS/RECREATION & PLANNING  
 ONE N CENTRAL AVE  
 PHOENIX, AZ 85004 -2203  
 Phone: 602-417-9200

Receipt

No:

2394896

<b>Transaction #:</b> 2470003	
<b>Date of Transaction:</b> 08/02/2011	
<b>CUSTOMER:</b>	
PLACER MINING CORPORATION 16772 W BELL RD STE 110 SURPRISE, AZ 85374-9702 US	

LINE #	QTY	DESCRIPTION	REMARKS	UNIT PRICE	TOTAL
1	1.00	LOCATABLE MINERALS / MINING CLAIMS-NOT NEW-UNADJUD, ONE AUTH NO. ONLY / MINING CLAIM MONEY RECEIVED <b>CASES: AMC376837/\$8960.00</b>	MAINT 2012/64	- n/a -	8960.00
<b>TOTAL:</b>					<b>\$8,960.00</b>

PAYMENT INFORMATION			
1	AMOUNT:	8960.00	POSTMARKED: N/A
	TYPE:	CHECK	RECEIVED: 08/02/2011
	CHECK NO:	1074	
	NAME:	PLACER MINING CORPORATION 16772 W BELL RD STE 110 SURPRISE AZ 85374-9702 US	

REMARKS

This receipt was generated by the automated BLM Collections and Billing System and is a paper representation of a portion of the official electronic record contained therein.



DEPARTMENT OF THE INTERIOR  
BUREAU OF LAND MANAGEMENT  
MINING CLAIMS

Customer Information - WITH Serial No. and Claim Name

ACTIVE CLAIMS

Run Date: 08/23/2010 01:29 PM

AMC 316837  
379547  
396777  
398267  
400001  
400030  
Page 1 of 3

Admin State: AZ  
Geo State: AZ

PLACER MINING CORP  
16772 W BELL RD # 110-417  
SURPRISE, AZ 85374-9702

CUSTOMER ID: 2291629

<u>Serial No.</u>	<u>Claim Name/Number</u>	<u>Lead Serial No.</u>	<u>Disposition</u>
AMC376837	777	AMC376837	ACTIVE
AMC376838	7 OR 11	AMC376837	ACTIVE
AMC376839	8 EAST	AMC376837	ACTIVE
AMC376840	8 WEST	AMC376837	ACTIVE
AMC376841	BLACKJACK	AMC376837	ACTIVE
AMC376842	CRAZY 8	AMC376837	ACTIVE
AMC376843	GOLDEN PLACER	AMC376837	ACTIVE
AMC376844	HIT THE JACKPOT	AMC376837	ACTIVE
AMC376845	JACKPOT-2	AMC376837	ACTIVE
AMC376846	JACKPOT-3	AMC376837	ACTIVE
AMC376847	JACKPOT-PMC	AMC376837	ACTIVE
AMC376848	LUCKY 7	AMC376837	ACTIVE
AMC376849	LUCKY 8	AMC376837	ACTIVE
AMC376850	NINE EAST	AMC376837	ACTIVE
AMC376851	NINE WEST	AMC376837	ACTIVE
AMC376853	SHALLOW PLACER	AMC376837	ACTIVE
AMC376854	YELLOW PLACER	AMC376837	ACTIVE
AMC379547	EL CORAZON DE ORO	AMC379547	ACTIVE
AMC379548	MONTE CRISTO	AMC379547	ACTIVE
AMC379549	TESORO DE ORO	AMC379547	ACTIVE
AMC379550	TESORO DORADO	AMC379547	ACTIVE
AMC379551	ELEFANTE DORADO	AMC379547	ACTIVE
AMC379552	SPANISH TRAIL	AMC379547	ACTIVE
AMC379553	SPANISH MULE	AMC379547	ACTIVE
AMC379554	EL DORADO	AMC379547	ACTIVE
AMC379555	PLACER - 18	AMC379547	ACTIVE
AMC379556	SPANISH GOLD	AMC379547	ACTIVE
AMC379557	SPANISH ORO	AMC379547	ACTIVE
AMC379558	SPANISH TREASURE	AMC379547	ACTIVE
AMC379559	ORO - 18	AMC379547	ACTIVE
AMC379560	SPANISH PLACER	AMC379547	ACTIVE
AMC379561	18 - SW	AMC379547	ACTIVE
AMC379562	18 - NW	AMC379547	ACTIVE
AMC396777	PLOMOSA 9	AMC396777	ACTIVE
AMC396778	JACKPOT	AMC396777	ACTIVE
AMC396779	PLOMOSA 4	AMC396777	ACTIVE
AMC398267	21-A	AMC398267	ACTIVE
AMC398268	21-B	AMC398267	ACTIVE
AMC398269	21-C	AMC398267	ACTIVE
AMC398270	21-D	AMC398267	ACTIVE
AMC398271	22-A	AMC398267	ACTIVE
AMC398272	22-B	AMC398267	ACTIVE
AMC398273	22-C	AMC398267	ACTIVE

52

RECEIVED  
BLM AZ STATE OFFICE  
2010 AUG 26 A 11:37

NO WARRANTY IS MADE BY BLM  
FOR USE OF THE DATA FOR  
PURPOSES NOT INTENDED BY BLM



DEPARTMENT OF THE INTERIOR  
BUREAU OF LAND MANAGEMENT  
MINING CLAIMS

Customer Information - WITH Serial No. and Claim Name

ACTIVE CLAIMS

Page 2 of 3

Run Date: 08/23/2010 01:29 PM

<u>Serial No.</u>	<u>Claim Name/Number</u>	<u>Lead Serial No.</u>	<u>Disposition</u>
AMC398274	22-D	AMC398267	ACTIVE
AMC398275	23-A	AMC398267	ACTIVE
AMC398276	23-B	AMC398267	ACTIVE
AMC398277	23-C	AMC398267	ACTIVE
AMC398278	23-D	AMC398267	ACTIVE
AMC398279	31-A	AMC398267	ACTIVE
AMC398280	31-B	AMC398267	ACTIVE
AMC398281	31-C	AMC398267	ACTIVE
AMC398282	31-D	AMC398267	ACTIVE
AMC398283	CACTUS-2	AMC398267	ACTIVE
AMC398284	CACTUS-3	AMC398267	ACTIVE
AMC398285	CACTUS-4	AMC398267	ACTIVE
AMC398286	IRON CACTUS	AMC398267	ACTIVE
AMC398287	MULE-1	AMC398267	ACTIVE
AMC398288	MULE-2	AMC398267	ACTIVE
AMC398289	MULE-3	AMC398267	ACTIVE
AMC398290	MULE-4	AMC398267	ACTIVE

RECEIVED  
BLM AZ STATE OFFICE  
2010 AUG 26 A 11:37  
PHOENIX, ARIZONA

NO WARRANTY IS MADE BY BLM  
FOR USE OF THE DATA FOR  
PURPOSES NOT INTENDED BY BLM

DEPARTMENT OF THE INTERIOR  
 BUREAU OF LAND MANAGEMENT  
 MINING CLAIMS  
 Customer Information - WITH Serial No. and Claim Name

ACTIVE CLAIMS

Run Date: 08/23/2010 01:30 PM

Page 3 of 3

Admin State: AZ  
 Geo State: AZ

GIANNEOTIS PANOS D  
 16772 W BELL RD # 110-417  
 SURPRISE, AZ 85374-9702

CUSTOMER ID: 2226918

<u>Serial No.</u>	<u>Claim Name/Number</u>	<u>Lead Serial No.</u>	<u>Disposition</u>
AMC400001	ITALIAN WASH	AMC400001	ACTIVE
AMC400002	PM-1	AMC400001	ACTIVE
AMC400003	PM-2	AMC400001	ACTIVE
AMC400004	PM-3	AMC400001	ACTIVE
AMC400005	POORMANS WASH	AMC400001	ACTIVE
AMC400030	PLOMOSA PLACER	AMC400030	ACTIVE

Number of ACTIVE cases for Placer Mining Corp and Gianneotis: 66

ENTERED INTO COMPUTER  
 SEP 15 2010

RECEIVED  
 BLM AZ STATE OFFICE  
 2010 AUG 26 A 11: 37  
 PHOENIX, ARIZONA

NO. OF CLAIMS 66  
 AMOUNT 9 240.00  
 RECEIPT NO. 2201250  
 INIT. *ESG*

\*\* BLM-ASO \*\*

NO WARRANTY IS MADE BY BLM  
 FOR USE OF THE DATA FOR  
 PURPOSES NOT INTENDED BY BLM

**United States Department of the Interior**  
**Bureau of Land Management**  
 LANDS/RECREATION & PLANNING  
 ONE N CENTRAL AVE  
 PHOENIX, AZ 85004 -2203  
 Phone:

Receipt

No: 2201250

<b>Transaction #:</b> 2271183		<b>ENTERED INTO COMPUTER</b>
<b>Date of Transaction:</b> 08/26/2010		
<b>CUSTOMER:</b>	PLACER MINING CORP 16772 W BELL RD # 110-417 ✓ SURPRISE, AZ 85374-9702 US	SEP 15 2010 M

LINE #	QTY	DESCRIPTION	REMARKS	UNIT PRICE	TOTAL
1	1.00	LOCATABLE MINERALS / MINING CLAIMS- NOT NEW-UNADJUD, ONE AUTH NO. ONLY / MINING CLAIM MONEY RECEIVED CASES: AMC376837/\$9240.00	2011 MAINT (66)	- n/a -	9240.00 ✓
<b>TOTAL:</b>					<b>\$9,240.00</b>

PAYMENT INFORMATION			
NOTE: Items will appear on credit card statement as "Bureau of Land Mgmt CO".			
1	<b>AMOUNT:</b>	9240.00	<b>POSTMARKED:</b> N/A
	<b>TYPE:</b>	CREDIT CARD	<b>RECEIVED:</b> 08/26/2010
	<b>NAME:</b>	PLACER MINING CORP 16772 W BELL RD # 110-417 SURPRISE AZ 85374-9702 US	
	<b>CARD NO:</b>	XXXXXXXXXXXX7863	<b>AUTH CODE:</b> 08588B
	<b>NAME ON CARD:</b>	PANOS D GIANNEOTIS	
	<b>EXPIRES:</b>	01/2013	
	<b>SIGNATURE:</b>		

REMARKS

This receipt was generated by the automated BLM Collections and Billing System and is a paper representation of a portion of the official electronic record contained therein.

### 2010 Maintenance Fee List

- ~~AMC376837~~ 777
- ~~AMC376838~~ 7 OR 11
- ~~AMC376839~~ 8 EAST
- ~~AMC376840~~ 8 WEST
- ~~AMC376841~~ BLACKJACK
- ~~AMC376842~~ CRAZY 8
- ~~AMC376843~~ GOLDEN PLACER
- ~~AMC376844~~ HIT THE JACKPOT
- ~~AMC376845~~ JACKPOT-2
- ~~AMC376846~~ JACKPOT-3
- ~~AMC376847~~ JACKPOT-PMC
- ~~AMC376848~~ LUCKY 7
- ~~AMC376849~~ LUCKY 8
- ~~AMC376850~~ NINE EAST
- ~~AMC376851~~ NINE WEST
- ~~AMC376854~~ YELLOW PLACER
- ~~AMC379547~~ EL CORAZON DE ORO
- ~~AMC379548~~ MONTE CRISTO
- ~~AMC379549~~ TESORO DE ORO
- ~~AMC379550~~ TESORO DORADO
- ~~AMC379551~~ ELEFANTE DORADO
- ~~AMC379552~~ SPANISH TRAIL
- ~~AMC379553~~ SPANISH MULE
- ~~AMC379554~~ EL DORADO
- ~~AMC379555~~ PLACER - 18
- ~~AMC379556~~ SPANISH GOLD
- ~~AMC379557~~ SPANISH ORO
- ~~AMC379558~~ SPANISH TREASURE
- ~~AMC379559~~ ORO - 18
- ~~AMC379560~~ SPANISH PLACER
- ~~AMC379561~~ 18 - SW
- ~~AMC379562~~ 18 - NW
- ~~AMC396777~~ PLOMOSA 9
- ~~AMC396778~~ JACKPOT
- ~~AMC396779~~ PLOMOSA 4

AMC 376837

AMC 379547

AMC 396777

PHOENIX, ARIZONA

2009 SEP - 1 P 12: 53

RECEIVED  
BLM AZ STATE OFFICE

35/50

Total 35 claims @ 140 per claim= \$4,900.00

I would like to pay with my credit card , please call me and I will give you the information over the phone @ (310)365-0783 - Patrick Neely

Please send receipt to:  
Placer Mining Corp  
16772 W. Bell RD #110  
Surprise, AZ 85374



# 1 995206

**United States Department of the Interior**  
**Bureau of Land Management**  
 BUSINESS & SUPPORT SVCS DIV  
 ONE N CENTRAL AVE SUITE 800  
 PHOENIX, AZ 85004 -4427  
 Phone: (602) 417-9200

Receipt

No: 1995206

<b>Transaction #:</b> 2057004	
<b>Date of Transaction:</b> 08/31/2009	
<b>CUSTOMER:</b>	PATRICK NEELY 333 JADITO TRL FLAGSTAFF, AZ 86001-9513 US

LINE #	QTY	DESCRIPTION	REMARKS	UNIT PRICE	TOTAL
1	1.00	LOCATABLE MINERALS / MINING CLAIMS-NOT NEW-UNADJUD, ONE AUTH NO. ONLY / MINING CLAIM MONEY RECEIVED CASES: AMC376837/\$4900.00	MAINT 2010/35	- n/a -	4900.00
<b>TOTAL:</b>					<b>\$4,900.00</b>

**PAYMENT INFORMATION**

NOTE: Items will appear on credit card statement as "Bureau of Land Mgmt CO".

1	<b>AMOUNT:</b>	4900.00	<b>POSTMARKED:</b>	N/A
	<b>TYPE:</b>	CREDIT CARD	<b>RECEIVED:</b>	09/02/2009
	<b>NAME:</b>	NEELY, PATRICK 16772 W BELL RD STE 110 SURPRISE AZ 85374 US		
	<b>CARD NO:</b>	XXXXXXXXXXXX5983	<b>AUTH CODE:</b>	004021
	<b>NAME ON CARD:</b>	PATRICK NEELY		
	<b>EXPIRES:</b>	08/2010		
	<b>SIGNATURE:</b>			

**REMARKS**

This receipt was generated by the automated BLM Collections and Billing System and is a paper representation of a portion of the official electronic record contained therein.



MINING CLAIM STATUS REPORT

MTP CHECKED BY EC

DATA ENTRY \_\_\_\_\_

GEO CHECKED BY EC

LEAD SERIAL NO. AMC 396777 THROUGH AMC 396779

#	LODE	LOCATION FEE @ \$30 =	\$ <u>90.</u>
#	PLACER	PROCESSING FEE @ \$15 =	\$ <u>45.</u>
#	<u>3</u> ASSOCIATION PL	MAINTENANCE FEE @ \$125 =	\$ <u>375.</u>
#	MILL SITE	OVERAGE	\$ _____
#	TUNNEL SITE	SHORTAGE	\$ _____
		OTHER FEES	\$ _____
	ENOUGH LOCATORS	TOTAL	\$ <u>510.00</u>

YES  NO

OVER-THE-COUNTER  MAIL  TIMELY FILED: YES  NO

LEGAL DESCRIPTION: T 3N R 18W SEC 4, 9

T \_\_\_\_\_ R \_\_\_\_\_ SEC \_\_\_\_\_

T \_\_\_\_\_ R \_\_\_\_\_ SEC \_\_\_\_\_

T \_\_\_\_\_ R \_\_\_\_\_ SEC \_\_\_\_\_

BLM  FOREST SERVICE  SUBJ TO PL 359: YES  NO

WILDERNESS AREA: NO  YES

SPLIT ESTATE: SX  PX  SRHA  OTHER  N/A   
PROPER NOTICE FILED IF LOCATED ON SRHA LANDS-YES  NO  N/A

RECONVEYED MINERALS ON BLM LANDS REQUIRE OPENING ORDERS FROM 1944 TO 1993. OPEN TO ENTRY ON: \_\_\_\_\_ N/A

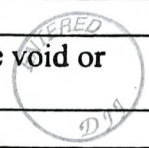
COMMENTS/STATUS: VOID  PARTIALLY VOID  PVT MINERALS   
WITHDRAWN LANDS  OTHER

AMC 396777-779: REDUCED ON 7/28/2010 - P.B. (R# 3618289); 1-owner @ 20 Acres per claim.

Claimant acknowledges that portions of the following claim(s) site(s) may be void or voidable. \_\_\_\_\_

Signature of claimant \_\_\_\_\_  
FINAL ADJUDICATION IS DATE 2/10/2010

AMC 396777



County Recorder Space:

**LOCATION NOTICE PLACER MINING CLAIM AMENDED TO REDUCE ACREAGE**

NOTICE IS HEREBY GIVEN that the Plomosa 9 placer mining claim (AMC 396777) has been located by Jackpot Minerals, LLC, whose current mailing address is: c/o Peter A. Rome, Esq., Ulmer & Berne LLP, 1660 W. 2<sup>nd</sup> Street, Suite 1100, Cleveland, Ohio 44113-1448, and phone number is (917) 428-1320.

This Claim was previously recorded at 2012-00032 of the La Paz County Records.

This Notice is being filed to amend the acreage of this claim as set forth herein.

The general course of the claim is east to west and is situated in La Paz County, Arizona.

This claim is 1320 feet in length and 660 feet in width. This claim runs from the location monument on which this location notice is posted. This claim is marked by four monuments, one at each corner of the claim. The location monument on which this Notice is posted is situated within:

Township 3 North, Range 18 West, Section 9, Quarter Section: E 1/2 of the SE 1/4 of the NW 1/4, La Paz County, Arizona, Gila and Salt River Base and Meridian. This claim has now been reduced to 20 acres in size.

The locality of this claim with reference to some natural object or permanent monument and additional information (if any) concerning its locality is as follows: Section Marker and steel rebar with piping.

Dated and posted on the ground this 27th day of July, 2016.

JACKPOT MINERALS, LLC,  
an Arizona limited liability company

By: Placer Mining Bonanza, LLC, a Delaware limited liability company  
Its: Manager

By: *Brett C. Altier*  
Brett C. Altier, Attorney in Fact for  
Placer Mining Bonanza, LLC

PHOENIX, ARIZONA

2016 JUL 28 A 9:20

RECEIVED  
BLM AZ STATE OFFICE

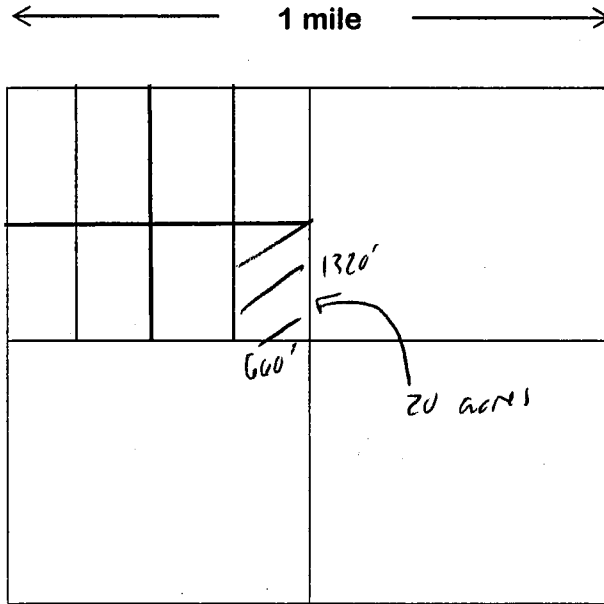
AMC 396777

*Reduced to 20 Acres*  
ENTERED INTO COMPUTER  
ENTERED AUG 07 2016

[Map on following page]

# MINING CLAIM MAP

Lode  Placer



RECEIVED  
BLM AZ STATE OFFICE  
2016 JUL 28 A 9:20  
PHOENIX, ARIZONA

Scale = 1" = 2000 feet

1. The above map depicts the Plomosa 9 mining claim, which is located in Section(s) 9, Township 3 N, Range 18 W, Gila & Salt Base Line Meridian, La Paz County, Arizona.
2. The types of corner and location monuments used are as follows: Section Marker with steel rebar with piping.
3. The bearings and distances in degrees and feet between claim corners are as depicted on the map.

Signature: *Brett C. Altier*

Brett C. Altier, Attorney in Fact for  
Placer Mining Bonanza, LLC, Manager of  
Jackpot Minerals, LLC



Placer Mining Corp  
16772 W. Bell Rd #110  
Surprise, AZ 85374  
310-365-0783

**LOCATION NOTICE FOR PLACER MINING CLAIM**

NOTICE IS HEREBY GIVEN that the PLOMOSA 9 placer mining claim has been

Located by P.D. Gianneotis, whose current mailing address is:  
16772 W. Bell Road #110, Surprise AZ 85388 . Phone: (310)920-4573

The general course of this claim is East to West and it is situated in  
LA PAZ County, **Arizona**.

This claim is 2640 feet in length and 2640 feet in width. This claim runs  
From the location monument on which this location notice is posted.

This claim is marked by four monuments, one at each corner of the claim.

The location monument on which this notice is posted is situated within:

Township: 3N, Range: 18W, Section: 9, Quarter  
Section NORTHWEST, LA PAZ County, Arizona,  
Gila Salt River Base and Meridian,. This Claim is 160 acres in size.

The locality of this claim with reference to some natural object or permanent monument and  
Additional information (if any) concerning its locality is as follows: Section Marker & stone .

DATED AND POSTED on the ground this 21<sup>st</sup> day of February 2009.  
LOCATOR (s)

P.D. Gianneotis is the agent for all locators and address and phone number is valid for all locators.

Additional Locators:

William V. Neal, Patrick Neely, Mike Neal, Tracy Jones, William F. Neal, Joe Neal, Harold Hocker.

P.D. Gianneotis P.D. Gianneotis individually and as agent for  
aforesaid Locators.

7/28/2016 - Amendment Rec'd  
to Reduce claim to 20 Acres.  
R#3618289 (B)

Map on reverse side 0720 2009 MAY 18 P

RECEIVED  
BLM AZ STATE OFFICE

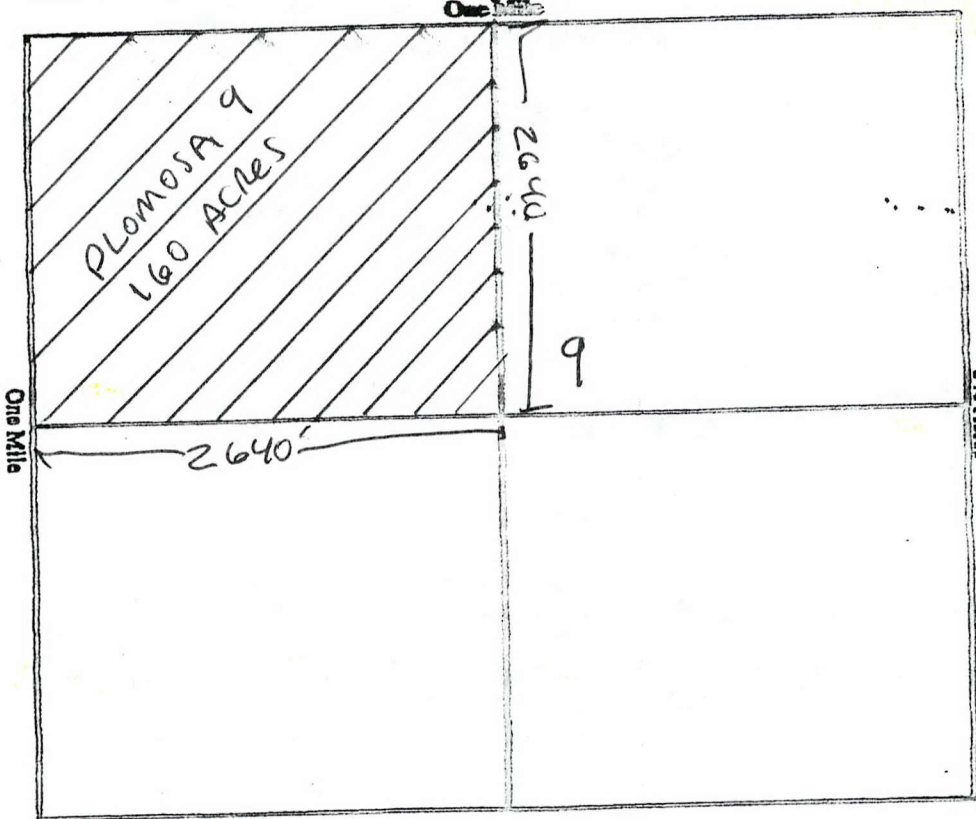
PHOENIX, ARIZONA

AMC 396777

# MAP

One Inch = One Thousand Feet

North Arrow



RECEIVED  
BLM AZ STATE OFFICE

2009 MAY 18 P 12:20

Township 3N Range 18W Section 9

Quarter Section NORTHWEST Meridian GILF SALT

County LA PAZ State ARIZONA

Signature P.D. Smith Date 2/21/2009

AMG 396777



County Recorder Space:

**LOCATION NOTICE PLACER MINING CLAIM AMENDED TO REDUCE ACREAGE**

NOTICE IS HEREBY GIVEN that the Jackpot placer mining claim (AMC 396778) has been located by Jackpot Minerals, LLC, whose current mailing address is: c/o Peter A. Rome, Esq., Ulmer & Berne LLP, 1660 W. 2<sup>nd</sup> Street, Suite 1100, Cleveland, Ohio 44113-1448, and phone number is (917) 428-1320.

This Claim was previously recorded at 2012-00034 of the La Paz County Records.

This Notice is being filed to amend the acreage of this claim as set forth herein.

The general course of the claim is east to west and is situated in La Paz County, Arizona.

This claim is 1320 feet in length and 660 feet in width. This claim runs from the location monument on which this location notice is posted. This claim is marked by four monuments, one at each corner of the claim. The location monument on which this Notice is posted is situated within:

Township 3 North, Range 18 West, Section 4, Quarter Section: N 1/2 of the NE 1/4 of the SW 1/4, La Paz County, Arizona, Gila and Salt River Base and Meridian. This claim has now been reduced to 20 acres in size.

The locality of this claim with reference to some natural object or permanent monument and additional information (if any) concerning its locality is as follows: Section Marker and steel rebar with piping.

Dated and posted on the ground this 27th day of July, 2016.

JACKPOT MINERALS, LLC,  
an Arizona limited liability company

By: Placer Mining Bonanza, LLC, a Delaware limited liability company

Its: Manager

By: Brett C. Altier  
Brett C. Altier, Attorney in Fact for  
Placer Mining Bonanza, LLC

PHOENIX, ARIZONA

2016 JUL 28 A 9:24

RECEIVED  
BLM AZ STATE OFFICE

AMC 396778

ENTERED AUG 02 2016

Reduced claim to 20-Acres

ENTERED INTO COMPUTER


ENTERED AUG 02 2016

[Map on following page]

# MINING CLAIM MAP

Lode  Placer

← 1 mile →



Scale = 1" = 2000 feet

RECEIVED  
BLM AZ STATE OFFICE  
2016 JUL 28 A 9:24  
PHOENIX, ARIZONA

1. The above map depicts the Jackpot mining claim, which is located in Section(s) 4, Township 3 N, Range 18 W, Gila & Salt Base Line Meridian, La Paz County, Arizona.
2. The types of corner and location monuments used are as follows: Section Marker with steel rebar with piping.
3. The bearings and distances in degrees and feet between claim corners are as depicted on the map.

Signature: \_\_\_\_\_

*Brett C. Altier*  
Brett C. Altier, Attorney in Fact for  
Placer Mining Bonanza, LLC, Manager of  
Jackpot Minerals, LLC

Placer Mining Corp  
16772 W. Bell Rd #110  
Surprise, AZ 85374  
310-365-0783

**LOCATION NOTICE FOR PLACER MINING CLAIM**

NOTICE IS HEREBY GIVEN that the JACKPOT placer **mining claim** has been

Located by P.D. Giannetis, whose current mailing address is:  
16772 W. Bell Road #110, Surprise AZ 85388 . Phone: (310)920-4573

The general course of this **claim** is East to West and it is situated in  
LA PAZ County, **Arizona**.

This **claim** is 2640 feet in length and 2640 feet in width. This **claim** runs  
From the **location** monument on which this **location notice** is posted.

This **claim** is marked by four monuments, one at each corner of the **claim**.

The **location** monument on which this **notice** is posted is situated within:

Township: 3N, Range: 18W, Section: 4, Quarter  
Section SOUTHWEST, LA PAZ County, Arizona,  
Gila Salt River Base and Meridian,. This Claim is 140 acres in size.

The locality of this **claim** with reference to some natural object or permanent monument and  
Additional information (if any) concerning its locality is as follows: Section Marker & stone .

DATED AND POSTED on the ground this 21<sup>ST</sup> day of FEBRUARY 2009.  
LOCATOR (s)

P.D. Giannetis is the agent for all locators and address and phone number is valid for all locators.

Additional Locators:

**William V. Neal, Patrick Neely, Mike Neal, Tracy Jones, William F. Neal, Joe Neal, Harold Hocker.**

P.D. Giannetis P.D. Giannetis individually and as agent for  
aforesaid Locators.

7/28/16 - Amendment Rec'd to  
Reduce Claim to 20-Acres.  
R# 3618289 PB

Map on reverse side

PHOENIX, ARIZONA

2009 MAY 18 P 12:20

RECEIVED  
BLMAZ STATE OFFICE

AMC 396778

# MAP

One Inch = One Thousand Feet

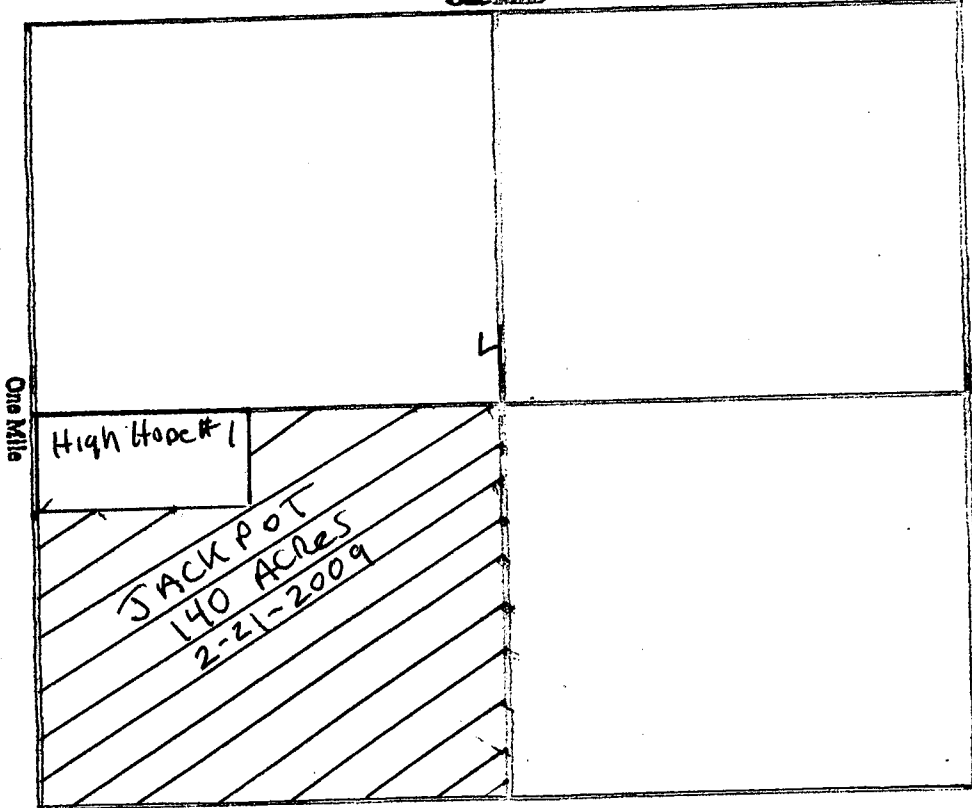
33

North Arrow



One Mile

5



540 Acres

PHOENIX, ARIZONA

2009 MAY 18 P 12:20

RECEIVED  
PLM AZ STATE OFFICE

Township 3N Range 18W Section 4

Quarter Section SOUTHWEST Meridian GILA & SALT

County LA PAZ State ARIZONA

Signature P.D. Medina Date 2/21/09

ANC 396778



County Recorder Space:

**LOCATION NOTICE PLACER MINING CLAIM AMENDED TO REDUCE ACREAGE**

NOTICE IS HEREBY GIVEN that the Plomosa 4 placer mining claim (AMC 396779) has been located by Jackpot Minerals, LLC, whose current mailing address is: c/o Peter A. Rome, Esq., Ulmer & Berne LLP, 1660 W. 2<sup>nd</sup> Street, Suite 1100, Cleveland, Ohio 44113-1448, and phone number is (917) 428-1320.

This Claim was previously recorded at 2012-00053 of the La Paz County Records.

This Notice is being filed to amend the acreage of this claim as set forth herein.

The general course of the claim is east to west and is situated in La Paz County, Arizona.

This claim is 1320 feet in length and 660 feet in width. This claim runs from the location monument on which this location notice is posted. This claim is marked by four monuments, one at each corner of the claim. The location monument on which this Notice is posted is situated within:

Township 3 North, Range 18 West, Section 4, Quarter Section: S 1/2 of the NW 1/4 of the SE 1/4, La Paz County, Arizona, Gila and Salt River Base and Meridian. This claim has now been reduced to 20 acres in size.

The locality of this claim with reference to some natural object or permanent monument and additional information (if any) concerning its locality is as follows: Section Marker and steel rebar with piping.

Dated and posted on the ground this 27th day of July, 2016.

JACKPOT MINERALS, LLC,  
an Arizona limited liability company

By: Placer Mining Bonanza, LLC, a Delaware limited liability company  
Its: Manager

By: Brett C. Altier  
Brett C. Altier, Attorney in Fact for  
Placer Mining Bonanza, LLC

RECEIVED  
BLM AZ STATE OFFICE  
2016 JUL 28 A 9:26  
PHOENIX ARIZONA

Amc 396779

Reduced Claim to 20-Acres  
ENTERED INTO COMPUTER

ENTERED AUG 02 2016

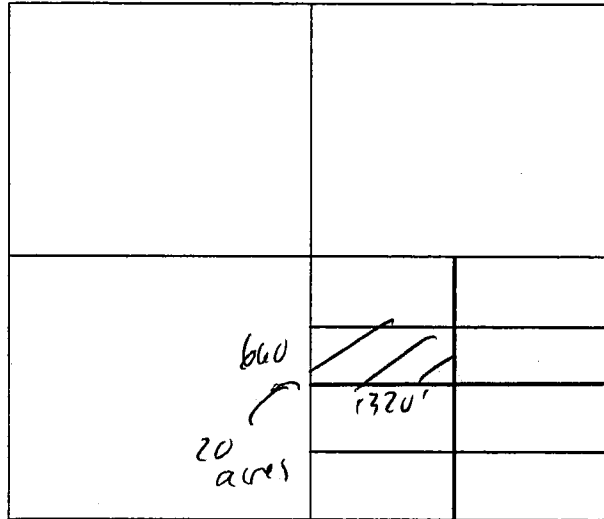
[Map on following page]



**MINING CLAIM MAP**

Lode  Placer

← 1 mile →



N  
↑


PHOENIX, ARIZONA

2016 JUL 28 A 9:26

RECEIVED  
BLM AZ STATE OFFICE

Scale = 1" = 2000 feet

1. The above map depicts the Plomosa 4 mining claim, which is located in Section(s) 4, Township 3 N, Range 18 W, Gila & Salt Base Line Meridian, La Paz County, Arizona.
2. The types of corner and location monuments used are as follows: Section Marker with steel rebar with piping.
3. The bearings and distances in degrees and feet between claim corners are as depicted on the map.

Signature:   
Brett C. Altier, Attorney in Fact for  
Placer Mining Bonanza, LLC, Manager of  
Jackpot Minerals, LLC



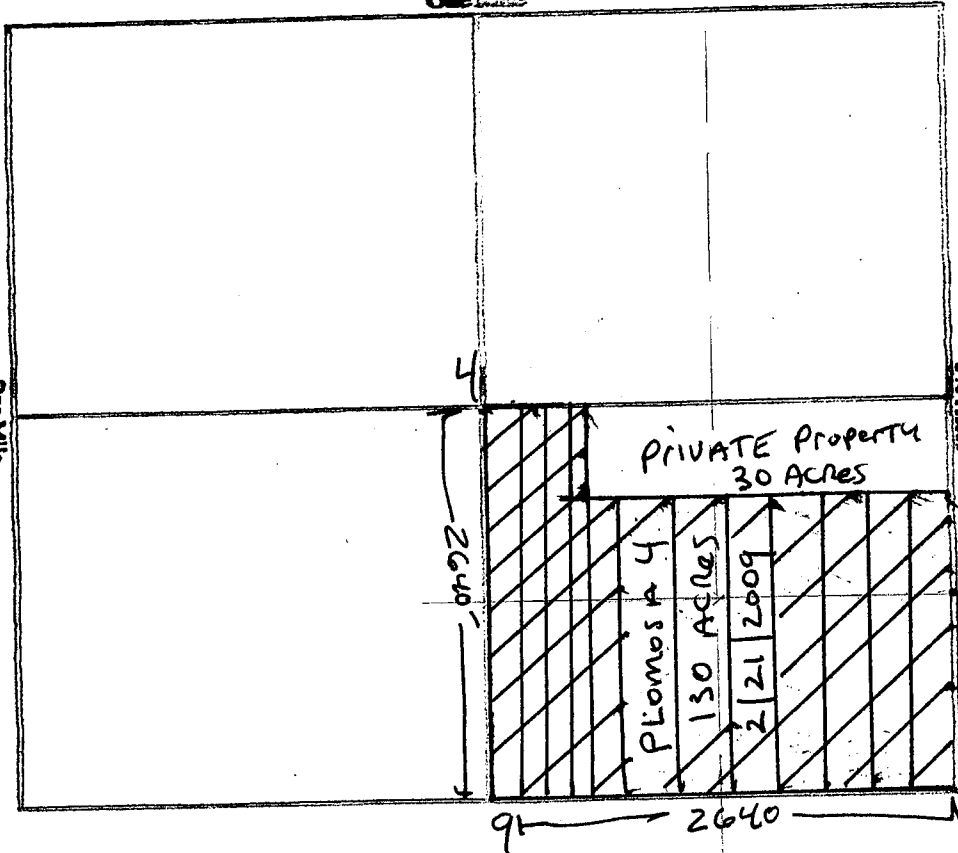
# MAP

One Inch = One Thousand Feet

North Arrow



One Mile



PHOENIX, ARIZONA

2009 MAY 18 P 12: 20

RECEIVED  
BLM AZ STATE OFFICE

AMB 396779

Township 3N Range 18W Section 4

Quarter Section SOUTHEAST Meridian G1A F 8ACT

County LA PAZ State ARIZONA

Signature P. O. McComb Date 2/21/2009

DEPARTMENT OF INTERIOR  
BUREAU OF LAND MANAGEMENT

Input Parameters for Geographic Report with Land

System Id = CR

Admin State = AZ

Geo State =

Casetype Begins With

Case Disp Txt = AUTHORIZED, CANCELLED, EXPIRED, PENDING, REJECTED, RELINQUISHED, VOID, WITHDRAWN

Mer Twp Rng = 14 0030N 0180W

Section = 004, 009

Mtrs =

Commodity =

Commodity Txt =

Pending Org =

Pend Org Decode =

Total Rows Returned: 7

RUN TIME: 12:08 PM

UNITED STATES DEPARTMENT OF INTERIOR  
BUREAU OF LAND MANAGEMENT  
GEOGRAPHIC REPORT WITH LAND  
Sorted by Serial Number

RUN DATE: 05/18/2009

Page 1 of 2

Adm State: AZ

Serial Number: AZA 016203

Total Case Acres: 0.606

<u>Casetype</u>	<u>Case Disp</u>	14	0030N	0180W	<u>Sect</u>	<u>Sur Typ</u>	<u>Sur Num</u>	<u>Suff</u>	<u>Subdivision</u>	<u>Act Pend</u>
281001	AUTHORIZED				004	ALIQ			NESENE;	Y

Serial Number: AZA 018910

Total Case Acres: 0.909

<u>Casetype</u>	<u>Case Disp</u>	14	0030N	0180W	<u>Sect</u>	<u>Sur Typ</u>	<u>Sur Num</u>	<u>Suff</u>	<u>Subdivision</u>	<u>Act Pend</u>
287001	EXPIRED				004	ALIQ			SENW,N2SW,SWSW;	Y
						LOTS			3;	Y

Serial Number: AZA 033777

Total Case Acres: 5.000

<u>Casetype</u>	<u>Case Disp</u>	14	0030N	0180W	<u>Sect</u>	<u>Sur Typ</u>	<u>Sur Num</u>	<u>Suff</u>	<u>Subdivision</u>	<u>Act Pend</u>
380913	PENDING				004	ALIQ			SW;	Y
					009				NW;	Y

Serial Number: AZA 034191

Total Case Acres: 4.900

<u>Casetype</u>	<u>Case Disp</u>	14	0030N	0180W	<u>Sect</u>	<u>Sur Typ</u>	<u>Sur Num</u>	<u>Suff</u>	<u>Subdivision</u>	<u>Act Pend</u>
292803	PENDING				004	FF			SW;	
					009				NW	

Serial Number: AZA 034436

Total Case Acres: 1.000

<u>Casetype</u>	<u>Case Disp</u>	14	0030N	0180W	<u>Sect</u>	<u>Sur Typ</u>	<u>Sur Num</u>	<u>Suff</u>	<u>Subdivision</u>	<u>Act Pend</u>
-----------------	------------------	----	-------	-------	-------------	----------------	----------------	-------------	--------------------	-----------------



RUN TIME: 12:08 PM

UNITED STATES DEPARTMENT OF INTERIOR  
BUREAU OF LAND MANAGEMENT  
GEOGRAPHIC REPORT WITH LAND  
Sorted by Serial Number

RUN DATE: 05/18/2009  
Page 2 of 2

Adm State: AZ

281001 PENDING

004 FF

N2S2NE;

Y

